# RALI MUNICÍPIOS DE CÂMARA DE LOBOS E FUNCHAL

-

# C. D. NACIONAL

# ROAD BOOK

# 2025

RALI CÂMARA DE LOBOS E FUNCHAL 2025

B

PROCEDIMENTO DE SEGURANÇA EM CASO DE ACIDENTE

1) Todos os concorrentes deverão estar familiarizados com o artigo 5.6 do Anexo III do Regulamento Desportivo dos Campeonatos Regionais FIA 2025 (Relatório de Acidente).

2) Quando é mostrado a identificação "SOS" + de cor vermelha, é OBRIGATÓRIO parar e prestar assistência à tripulação que necessita de ajuda. Você é responsável por ajudar os acidentados e assegurar-se de que os serviços de segurança foram mobilizados/ accionados o mais rápido possível.

3) A primeira tripulação que chegue ao lugar do acidente deve parar e informar o seguinte veículo de todos os detalhes.

4) O seguinte veículo deve levar toda a informação recebida (detalhadamente) para o posto de telecomunicações seguinte, que poderá ser o controlo de chegada (Stop):

   - número de competição da viatura envolvida.
   - se há e quantos membros da tripulação e/ou pessoas do público estão feridas.
   - se há algum membro da equipa ou pessoa do público dentro ou fora do veículo.
   - localização do acidente, i.e. dizer qual o cruzamento ou Km mais perto, segundo o Road Book.
   - outra informação considerada vital, i.e., por exemplo fogo, água.

5) Os restantes veículos deverão parar se for mostrada a palavra **"SOS" vermelha**.

6) Todos os concorrentes que fiquem parados na estrada deverão colocar o triângulo ver - melho a pelo menos 50 metros do local onde a viatura está imobilizada, mesmo se a mesma estiver fora de estrada.

7) O número de telefone em caso de emergência é: 926 109 145

8) Caso desista da prova deverá informar os organizadores através do número de telefone: 911 797 505 ou 911 797 651.

9) Todos os concorrentes que se retirem (desistam) da prova são obrigados a entregar a sua caderneta no controlo mais perto, o mais rapidamente possível.

# RALI MUNICÍPIOS DE CÂMARA DE LOBOS E FUNCHAL 2025
## 26 E 27 DE SETEMBRO

### 1ª ETAPA - 1ª SECÇÃO - SEXTA - 26 SETEMBRO

| CH | Localização | Km PEC | Dist. Lig. | Dist. Total | Parcial | 1ª Viat | Km/h |
|---|---|---|---|---|---|---|---|
| 0 | Partida - Estacionamento da Nova Cidade - C. Lobos | | | | | 21:00 | |
| 1 | Estreito de Câmara de Loboa | | 5,20 | 5,20 | 00:12 | 21:12 | 26,00 |
| | PEC 1 - Super Especial Estreito de Câmara de Lobos - CORA | **1,70** | | | 00:03 | **21:15** | |
| 2 | Estreito de Câmara de Loboa | | 0,96 | 2,66 | 00:05 | 21:20 | 11,52 |
| | PEC 2 - Super Especial Estreito de Câmara de Lobos - CORA | **1,70** | | | 00:03 | **21:23** | |
| 2A | Parque Fechado (Parque Estadio do Carmo) | | 6,45 | 8,15 | 00:15 | **21:38** | 32,60 |

### 1ª ETAPA - 2ª SECÇÃO, 3.ª SECÇÃO E 4ª SECÇÃO - SÁBADO - 27 SETEMBRO

| CH | Localização | Km PEC | Dist. Lig. | Dist. Total | Parcial | 1ª Viat | Km/h |
|---|---|---|---|---|---|---|---|
| 2B | Parque Fechado (Parque Estadio do Carmo) | | | | | 09:45 | |
| 2C | Assistência A **IN** | | 7,74 | 7,74 | 00:15 | **10:00** | 30,96 |
| - | Assistência A (Madeira Shopping) | | | | 00:15 | | |
| 2D | Assistência A **OUT** | | | | | 10:15 | |
| ZR | Reabastecimento | | | | | | |
| - | **Distância para o próximo reabastecimento** | **45,80** | **65,11** | **110,91** | | | |
| 3 | Castelejo | | 7,36 | 7,36 | 00:20 | 10:35 | 22,08 |
| | PEC 3 - Castelejo 1 | **5,30** | | | 00:03 | **10:38** | |
| 4 | Palheiro Ferreiro | | 20,47 | 25,77 | 00:42 | 11:20 | 36,81 |
| | PEC 4 - Palheiro Ferreiro | **13,15** | | | 00:03 | **11:23** | |
| 4A | Reagrupamento **IN** | | 3,47 | 16,62 | 00:25 | 11:48 | 39,89 |
| | Reagrupamento (Abrigo do Poiso) | | | | **00:55** | | |
| 4B | Reagrupamento **OUT** | | | | | 12:43 | |
| 5 | Pedra do Poiso | | 2,98 | 2,98 | 00:05 | 12:48 | 35,76 |
| | PEC 5 - Pedra do Poiso | **13,15** | | | 00:03 | **12:51** | |
| 6 | Câmara de Lobos | | 17,40 | 30,55 | 00:45 | 13:36 | 40,73 |
| | PEC 6 - Câmara de Lobos | **14,20** | | | 00:03 | **13:39** | |
| 6A | Reagrupamento **IN** | | 2,75 | 16,95 | 00:30 | 14:09 | 33,90 |
| - | Reagrupamento (Quinta Grande) | | | | **00:40** | | |
| **6B** | Reagrupamento **OUT** | | | | | 14:49 | |
| 6C | Assistência B **IN** | | 10,68 | 10,68 | 00:20 | 15:09 | 32,04 |
| - | Assistência B (Madeira Shopping) | | | | **00:30** | | |
| **6D** | Assistência B **OUT** | | | | | 15:39 | |
| ZR | Reabastecimento | | | | | | |
| - | **Distância para o próximo reabastecimento** | **31,00** | **49,04** | **80,04** | | | |
| 7 | Castelejo | | 7,36 | 7,36 | 00:20 | 15:59 | 22,08 |
| | PEC 7 - Castelejo 2 | **5,30** | | | 00:03 | **16:02** | |
| 8 | Fontainhas | | 11,13 | 16,43 | 00:35 | 16:37 | 28,17 |
| | PEC 8 - Fontainhas 1 | **10,20** | | | 00:03 | **16:40** | |
| 9 | Castelejo | | 10,20 | 20,40 | 00:40 | 17:20 | 30,60 |
| | PEC 9 - Castelejo 3 | **5,30** | | | 00:03 | **17:23** | |
| 10 | Fontainhas | | 11,13 | 16,43 | 00:35 | 17:58 | 28,17 |
| | PEC 10 - Fontainhas 2 | **10,20** | | | 00:03 | **18:01** | |
| 10A | Reagrupamento **IN** | | 8,11 | 18,31 | 00:35 | 18:36 | 31,39 |
| - | Reagrupamento (Câmara de Lobos) | | | | **00:35** | | |
| **10B** | Reagrupamento **OUT - Podium** | | | | | 19:11 | |
| 10C | Parque Fechado (Parque Estacionamento Câmara de Lobos) | | 1,11 | 1,11 | 00:07 | **19:18** | 9,51 |

| | | | |
|---|---|---|---|
| **Total 1ª Etapa 1ª Secção** | 3,40 | 12,61 | 16,01 |
| **Total 1ª Etapa 2ª Secção** | 18,45 | 39,04 | 57,49 |
| **Total 1ª Etapa 3ª Secção** | 27,35 | 23,13 | 50,48 |
| **Total 1ª Etapa 4ª Secção** | 31,00 | 59,72 | 90,72 |
| **Total Absoluto** | 80,20 | 134,50 | 214,70 |

# RELATÓRIO DE ACIDENTE

Nota: É obrigatório o preenchimento deste formulário caso ocorra um acidente que provoque danos pessoais a concorrentes, elementos do público, ou danos materiais a bens pertencentes a não concorrentes.

Nome do Condutor _____ Carro nº _____

Nº de matricula do carro _____ Data _____ Hora _____

Local da Ocorrência: _____

_____

Informações sobre terceiros envolvidos:

Nome _____

Morada: _____

Descrição do Acidente: _____

_____

_____

Natureza dos danos físicos: _____

Natureza dos danos materiais: _____

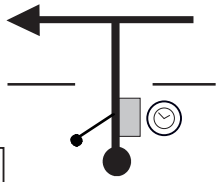
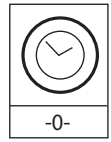
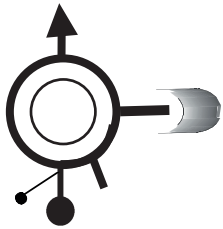


Responsável pela elaboração do Inquérito:

Nome: _____

Local _____ Data _____ Hora _____

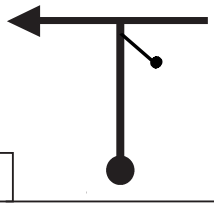
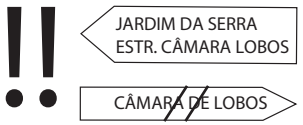

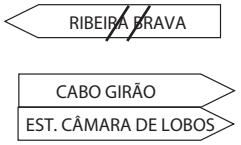

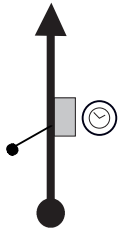
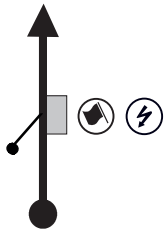
Recebido por : _____ Assinatura: _____

| TC/CH 0 - PARQUE FECHADO | DISTANCE/DISTÂNCIA | LEG/ETAPA 1 | Pag/Pág |
|---|---|---|---|
| TC/CH 1 - ESTREITO DE CÂMARA DE LOBOS | 5.20 Km | SECTION/SECÇÃO 1 | 1 |
| Special Stage/Prova Especial | AVERAGE/MÉDIA 26.00 km/h | TIME ALLOWED/TEMPO 12 MIN | |

| Distance/Distância Total | Distance/Distância Parcial | Direction/Direcção | Asphalt / Pavé | Information/Informação | Dist. to go / Dist. Regr. |
|---|---|---|---|---|---|
| 0.00 | 0.00 |  1 | | PRAÇA DA AUTONOMIA<br>CÂMARA DE LOBOS<br><br>-0-<br>32º38`56`` N<br>16º58`41`` O | 5.38 |
| 0.07 | 0.07 |  2 | | PRAÇA DA AUTONOMIA<br>SERVIÇO FINANÇAS →<br>CONSERVATORIA →<br>CARTORIOS →<br>AV. NOVA CIDADE | 5.31 |
| 0.52 | 0.45 |  3 | | AV. NOVA CIDADE<br><br>VIA RAPIDA<br>FUNCHAL | 4.86 |
| 0.66 | 0.14 |  4 | | AV. NOVA CIDADE<br>!!<br>RUA FREI PEDRO DA GUARDA | 4.72 |
| 1.36 | 0.70 |  5 | | RUA FREI PEDRO DA GUARDA<br>!! | 4.02 |

RALI CÂMARA DE LOBOS E FUNCHAL 2025

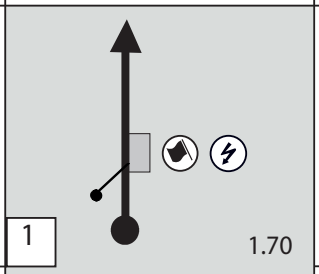
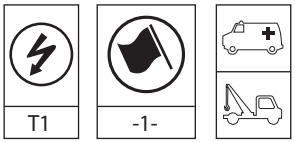
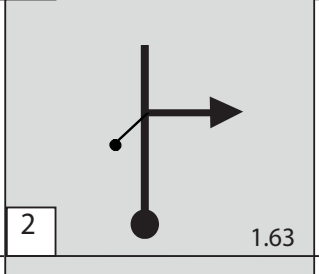
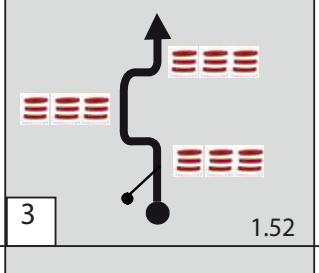
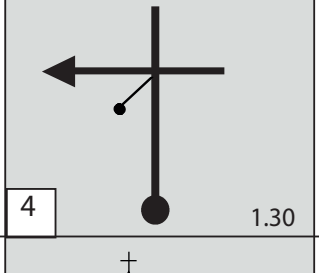
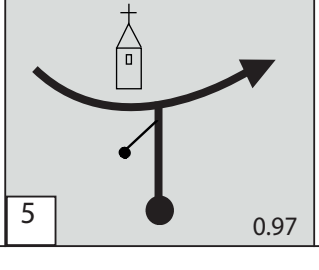
| TC/CH 0 - PARQUE FECHADO | DISTANCE/DISTÂNCIA | LEG/ETAPA 1 | Pag/Pág |
|---|---|---|---|
| TC/CH 1 - ESTREITO DE CÂMARA DE LOBOS | 5.20 Km | SECTION/SECÇÃO 1 | 2 |
| Special Stage/Prova Especial | AVERAGE/MÉDIA 26.00 Km/h | TIME ALLOWED/TEMPO 12 MIN | |

| Distance/Distância Total | Distance/Distância Parcial | Direction/Direcção | Asphalt / Pavé | Information/Informação | Dist. to go Dist. Regr. |
|---|---|---|---|---|---|
| 1.75 | 0.39 |  6 | | RUA FREI PEDRO DA GUARDA   ESTRADA JOÃO GONÇALVES ZARCO | 3.63 |
| 2.40 | 0.65 |  7 | | ESTRADA JOÃO GONÇALVES ZARCO   | 2.98 |
| 5.31 | 2.91 |  8 | | ESTRADA JOÃO GONÇALVES ZARCO   | 0.07 |
| 5.38 | 0.07 |  9 | | RUA CÓNEGO AGOSTINHO FIGUEIRA DE FARIA   32º40`18`` N 16º58`52`` O (0.04) | 0.00 |
| | (0.04) |  10 | | RUA CÓNEGO AGOSTINHO FIGUEIRA DE FARIA   32º40`17`` N 16º58`51`` O | |

RALI CÂMARA DE LOBOS E FUNCHAL 2025

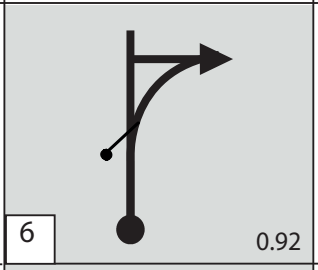
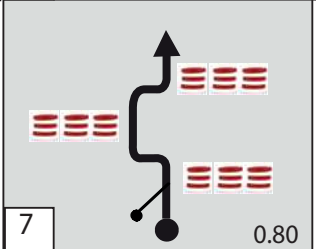
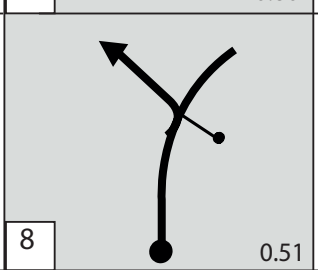
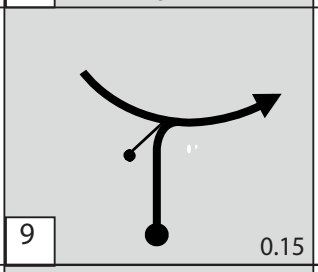
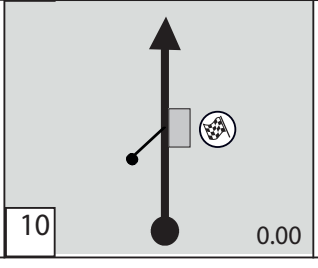
| TC/CH 1 - ESTREITO DE CÂMARA DE LOBOS 1 | DISTANCE/DISTÂNCIA | LEG/ETAPA 1 | Pag/Pág |
|---|---|---|---|
| TC/CH 2 - ESTREITO DE CÂMARA DE LOBOS 2 | 2.66 Km | SECTION/SECÇÃO 1 | 3 |
| Special Stage/Prova Especial 1<br>Estreito de Câmara de Lobos 1 1.70 Km/h | AVERAGE/MÉDIA<br>11.52 Km/h | TIME ALLOWED/TEMPO<br>05 MIN | |



| Distance/Distância Total | Distance/Distância Parcial | Direction/Direcção | Asphalt / Paré | Information/Informação | Dist. to go / Dist. Regr. |
|---|---|---|---|---|---|
| 0.00 | 0.00 |  | | RUA CÓNEGO AGOSTINHO FIGUEIRA DE FARIA<br><br>32º40`18`` N<br>16º58`52`` O | 2.66 |
| 0.07 | 0.07 |  | | RUA CÓNEGO AGOSTINHO FIGUEIRA DE FARIA<br>!!<br>RUA DO PASSAL | 2.59 |
| 0.18 | 0.11 |  | | RUA DO PASSAL<br>!! | 2.48 |
| 0.40 | 0.22 |  | | RUA DO PASSAL<br>!!<br>RUA DOS LAVRADORES | 2.26 |
| 0.73 | 0.33 |  | | RUA JOSÉ JOAQUIM DA COSTA<br>IGREJA DA PONTA DELGADA !!<br>RUA DA IGREJA | 1.93 |

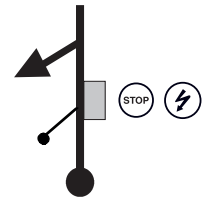

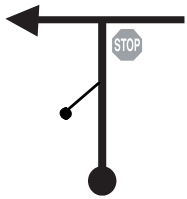
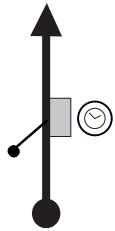
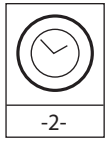
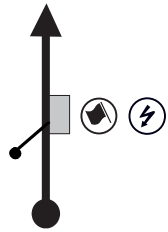
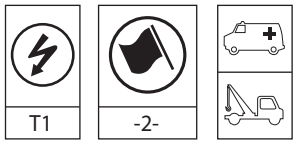
1

| TC/CH 1 - ESTREITO DE CÂMARA DE LOBOS 1 | DISTANCE/DISTÂNCIA | LEG/ETAPA 1 | Pag/Pág |
|---|---|---|---|
| TC/CH 2 - ESTREITO DE CÂMARA DE LOBOS 2 | 2.66 Km | SECTION/SECÇÃO 1 | 4 |
| Special Stage/Prova Especial 1<br>Estreito de Câmara de Lobos 1 1.70 Km/h | AVERAGE/MÉDIA<br>11.52 Km/h | TIME ALLOWED/TEMPO<br>05 MIN | |

| Distance/Distância Total | Distance/Distância Parcial | Direction/Direcção | Asphalt / Pavé | Information/Informação | Dist. to go / Dist. Regr. |
|---|---|---|---|---|---|
| 0.78 | 0.05 |  6 0.92 | | RUA DA IGREJA<br>!!<br>RUA JOÃO AUGUSTO DE ORNELAS | 1.88 |
| 0.90 | 0.12 |  7 0.80 | | RUA JOÃO AUGUSTO DE ORNELAS<br>!! | 1.76 |
| 1.19 | 0.29 |  8 0.51 | | RUA JOÃO AUGUSTO DE ORNELAS<br>!!<br>RUA DA MARINHEIRA | 1.47 |
| 1.55 | 0.36 |  9 0.15 | | RUA DA MARINHEIRA<br>!!<br>R. DR. ANTONIO VITORINO CASTRO JORGE | 1.11 |
| 1.70 | 0.15 |  10 0.00 | | R. DR. ANTONIO VITORINO CASTRO JORGE<br>-1-<br>32º40`26`` N<br>16º58`46`` O | 0.96 |

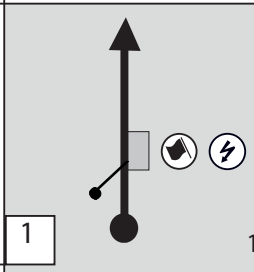
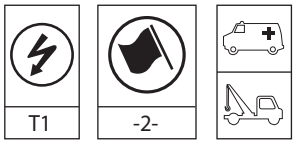
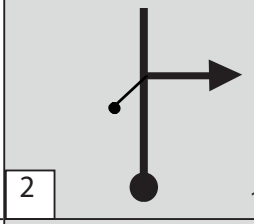
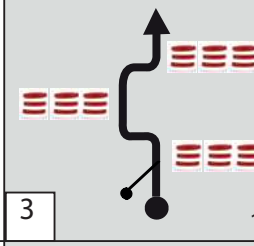
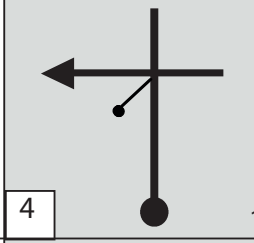
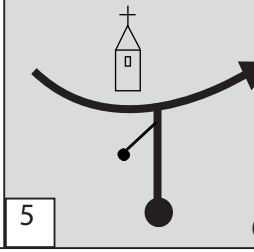
RALI CÂMARA DE LOBOS E FUNCHAL 2025

| TC/CH 1 - ESTREITO DE CÂMARA DE LOBOS 1 | DISTANCE/DISTÂNCIA | LEG/ETAPA 1 | Pag/Pág |
|---|---|---|---|
| TC/CH 2 - ESTREITO DE CÂMARA DE LOBOS 2 | 2.66 Km | SECTION/SECÇÃO 1 | 5 |
| Special Stage/Prova Especial 1<br>Estreito de Câmara de Lobos 1 1.70 Km/h | AVERAGE/MÉDIA<br>11.52 Km/h | TIME ALLOWED/TEMPO<br>05 MIN | |

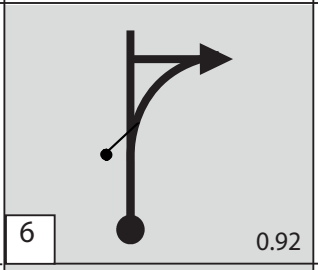
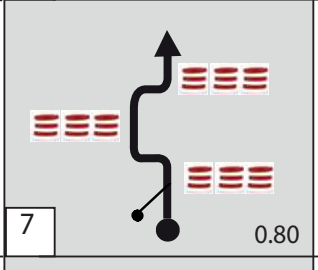
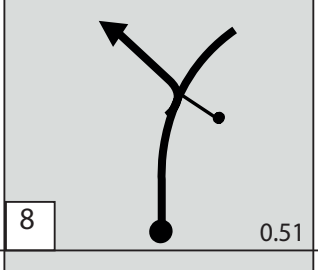
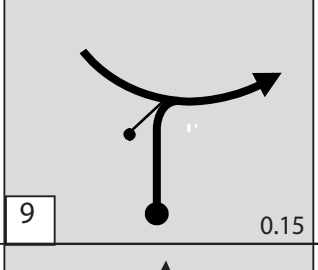
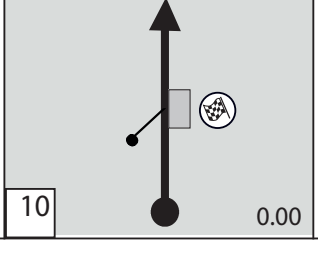
| Distance/Distância | | Direction/Direcção | Asphalt / Pavé | Information/Informação | Dist. to go<br>Dist. Regr. |
|---|---|---|---|---|---|
| Total | Parcial | | | | |
| 1.85 | 0.15 |  11 | | R. DR. ANTONIO VITORINO CASTRO JORGE<br><br>32º40`31`` N<br>16º58`48`` O<br>RUA DO CALVARIO | 0.81 |
| 2.61 | 0.76 |  12 | | RUA DO DAMASQUEIRO<br>!!<br>RUA CÓNEGO AGOSTINHO FIGUEIRA DE FARIA | 0.05 |
| 2.66 | 0.05 |  13 | | RUA CÓNEGO AGOSTINHO FIGUEIRA DE FARIA<br><br>32º40`18`` N<br>16º58`52`` O<br>(0.04) | 0.00 |
| | 0.04 |  14 | | RUA CÓNEGO AGOSTINHO FIGUEIRA DE FARIA<br><br>32º40`17`` N<br>16º58`51`` O | 0.00 |

| TC/CH 2 - ESTREITO DE CÂMARA DE LOBOS 2 | DISTANCE/DISTÂNCIA | LEG/ETAPA 1 | Pag/Pág |
|---|---|---|---|
| TC/CH 2 A - PARQUE FECHADO | 8.15 Km | SECTION/SECÇÃO 1 | 7 |
| Special Stage/Prova Especial 2<br>Estreito de Câmara de Lobos 2 1.70 Km/h | AVERAGE/MÉDIA<br>32.60 Km/h | TIME ALLOWED/TEMPO<br>15 MIN | |

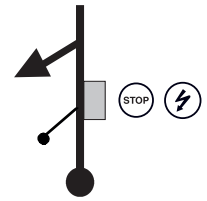
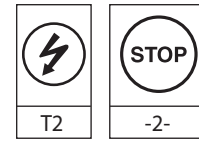
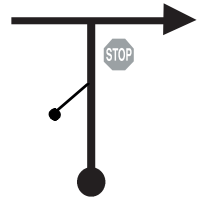
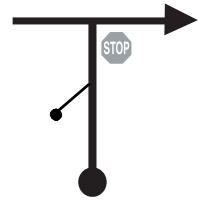
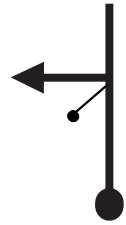


| Distance/Distância Total | Distance/Distância Parcial | Direction/Direcção | Asphalt / Paré | Information/Informação | Dist. to go / Dist. Regr. |
|---|---|---|---|---|---|
| 0.00 | 0.00 |  | | RUA CÓNEGO AGOSTINHO FIGUEIRA DE FARIA<br><br>32º40`17`` N<br>16º58`51`` O | 8.15 |
| 0.07 | 0.07 |  | | RUA CÓNEGO AGOSTINHO FIGUEIRA DE FARIA<br>!!<br>RUA DO PASSAL | 8.08 |
| 0.18 | 0.11 |  | | RUA DO PASSAL<br>!!<br>RUA DA IGREJA | 7.97 |
| 0.40 | 0.22 |  | | RUA DO PASSAL<br>!!<br>RUA DOS LAVRADORES | 7.75 |
| 0.73 | 0.33 |  | | RUA JOSÉ JOAQUIM DA COSTA<br>IGREJA DA PONTA DELGADA !!<br>RUA DA IGREJA | 7.42 |

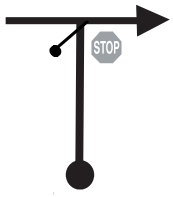
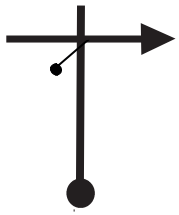
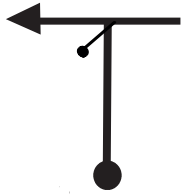
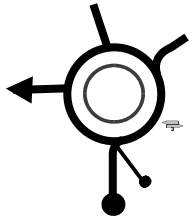
| TC/CH 2 - ESTREITO DE CÂMARA DE LOBOS 2 | DISTANCE/DISTÂNCIA | LEG/ETAPA 1 | Pag/Pág |
|---|---|---|---|
| TC/CH 2A - PARQUE FECHADO | 8.15 Km | SECTION/SECÇÃO 1 | 8 |
| Special Stage/Prova Especial 2<br>Estreito de Câmara de Lobos 2 1.70 Km/h | AVERAGE/MÉDIA<br>32.60 Km/h | TIME ALLOWED/TEMPO<br>15 MIN | |

| Distance/Distância Total | Distance/Distância Parcial | Direction/Direcção | Asphalt / Pavé | Information/Informação | Dist. to go / Dist. Regr. |
|---|---|---|---|---|---|
| 0.78 | 0.05 |  | | RUA DA IGREJA<br>!!<br>RUA JOÃO AUGUSTO DE ORNELAS | 7.37 |
| 0.90 | 0.12 |  | | RUA JOÃO AUGUSTO DE ORNELAS<br>!! | 7.25 |
| 1.19 | 0.29 |  | | RUA JOÃO AUGUSTO DE ORNELAS<br>!!<br>RUA DA MARINHEIRA | 6.96 |
| 1.55 | 0.36 |  | | RUA DA MARINHEIRA<br>!!<br>R. DR. ANTONIO VITORINO CASTRO JORGE | 6.60 |
| 1.70 | 0.15 |  | | R. DR. ANTONIO VITORINO CASTRO JORGE<br>-2-<br>32º40`26`` N<br>16º58`46`` O | 6.45 |

| TC/CH 2 - ESTREITO DE CÂMARA DE LOBOS 2 | DISTANCE/DISTÂNCIA | LEG/ETAPA 1 | Pag/Pág |
|---|---|---|---|
| TC/CH 2 A - PARQUE FECHADO | 8.15 Km | SECTION/SECÇÃO 1 | 9 |
| Special Stage/Prova Especial 2<br>Estreito de Câmara de Lobos 2 1.70 Km/h | AVERAGE/MÉDIA<br>32.60 Km/h | TIME ALLOWED/TEMPO<br>15 MIN | |

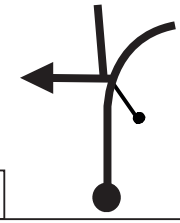
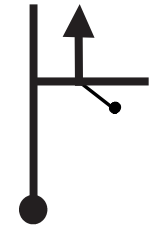
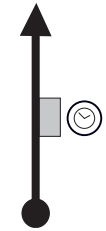
| Distance/Distância | | Direction/Direcção | Asphalt / Pavé | Information/Informação | Dist. to go<br>Dist. Regr. |
|---|---|---|---|---|---|
| Total | Parcial | | | | |
| 1.85 | 0.15 |  11 | | R. DR. ANTONIO VITORINO CASTRO JORGE<br><br>32º40`31`` N<br>16º58`48`` O<br>RUA DO CALVARIO | 6.30 |
| 2.61 | 0.76 |  12 | | RUA DO DAMASQUEIRO<br>!!<br>RUA CÓNEGO AGOSTINHO FIGUEIRA DE FARIA | 5.54 |
| 2.63 | 0.02 |  13 | | RUA CÓNEGO AGOSTINHO FIGUEIRA DE FARIA<br>!!<br>ESTRADA JOÃO GONÇALVES ZARCO | 5.52 |
| 4.96 | 2.33 |  14 | | ESTRADA JOÃO GONÇALVES ZARCO<br>FUNCHAL<br>VIA RAPIDA<br>CÂMARA DE LOBOS<br>CALDEIRA RANCHO<br>ESTRADA JOSE AVELINO PINTO | 3.19 |
| 6.43 | 1.47 |  15 | | ESTRADA JOSE AVELINO PINTO<br>VR1 FUNCHAL<br>CÂMARA DE LOBOS<br>ESTRADA DO LIMOEIRO | 1.72 |

| TC/CH 2 - ESTREITO DE CÂMARA DE LOBOS 2 | DISTANCE/DISTÂNCIA | LEG/ETAPA 1 | Pag/Pág |
|---|---|---|---|
| TC/CH 2 A - PARQUE FECHADO | 27.01 Km | SECTION/SECÇÃO 1 | 10 |
| Special Stage/Prova Especial 2 | AVERAGE/MÉDIA | TIME ALLOWED/TEMPO | |
| Estreito de Câmara de Lobos 2 1.70 Km/h | 36.01 Km/h | | 15 MIN |

| Distance/Distância | | Direction/Direcção | Asphalt / Pavé | Information/Informação | Dist. to go / Dist. Regr. |
|---|---|---|---|---|---|
| Total | Parcial | | | | |
| 6.53 | 0.10 | 16  | | ESTRADA DO LIMOEIRO   | 1.62 |
| 6.89 | 0.36 | 17   | | ESTRADA DO LIMOEIRO   RUA JOÃO RICARDO FERREIRA CÉSAR | 1.26 |
| 7.20 | 0.31 | 18  | | RUA JOÃO RICARDO FERREIRA CÉSAR  RUA PROF. ARLINDO JOSÉ DE OLIVEIRA MELIM | 0.95 |
| 7.41 | 0.21 | 19  | | RUA PROF. ARLINDO JOSÉ DE OLIVEIRA MELIM  RUA JOÃO HERMÓGENES DE BARROS | 0.74 |
| 7.65 | 0.24 | 20  | | RUA JOÃO HERMÓGENES DE BARROS   ESTRADA DE SANTA CLARA | 0.50 |

RALI CÂMARA DE LOBOS E FUNCHAL 2025

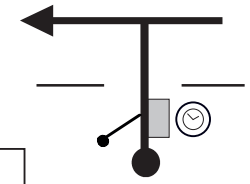
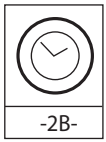
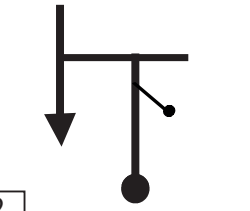
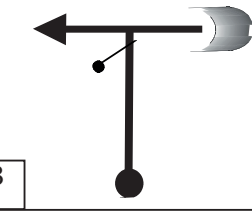

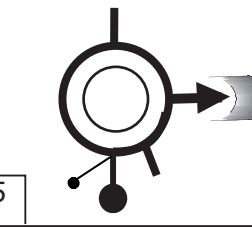
| TC/CH 2 - ESTREITO DE CÂMARA DE LOBOS 2 | DISTANCE/DISTÂNCIA | LEG/ETAPA 1 | Pag/Pág |
|---|---|---|---|
| TC/CH 2 A - PARQUE FECHADO | 8.15 Km | SECTION/SECÇÃO 1 | 11 |
| Special Stage/Prova Especial<br>Estreito de Câmara de Lobos 2 1.70 Km/h | AVERAGE/MÉDIA<br>32.60 Km/h | TIME ALLOWED/TEMPO<br>15 MIN | |

| Distance/Distância | | Direction/Direcção | Asphalt / Pavé | Information/Informação | Dist. to go<br>Dist. Regr. |
|---|---|---|---|---|---|
| Total | Parcial | | | | |
| 7.85 | 0.18 | <br>21 | | ESTRADA DE SANTA CLARA<br> | 0.32 |
| 7.93 | 0.10 | <br>22 | | ESTRADA DE SANTA CLARA<br><br>RUA JOAQUIM PESTANA | 0.22 |
| 8.11 | 0.18 | <br>23 | | RUA JOAQUIM PESTANA<br>RUA DO RIBEIRO DE ALFORRA | 0.04 |
| 8.15 | 0.04 | <br>24 | | PARQUE FECHADO<br>CAMPO FUTEBOL Cª DE LOBOS<br><br>32º39`15`` N<br>16º58`57`` O | 0.00 |



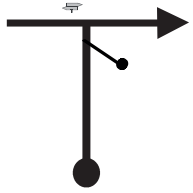
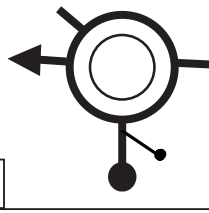
# PARQUE FECHADO
# CAMPO FUTEBOL
# CÂMARA DE LOBOS

RALI CÂMARA DE LOBOS E FUNCHAL 2025

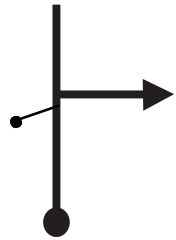
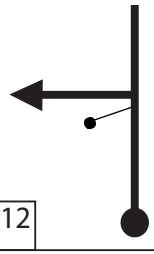
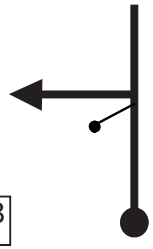
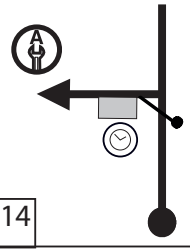
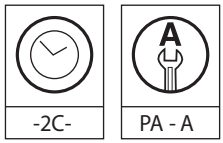
| TC/CH 2B - PARQUE FECHADO | DISTANCE/DISTÂNCIA | LEG/ETAPA 1 | Pag/Pág |
|---|---|---|---|
| TC/CH 2C - PARQUE ASSISTÊNCIAS | 7.74 Km | SECTION/SECÇÃO 2 | 13 |
| Special Stage/Prova Especial | AVERAGE/MÉDIA 30.96 Km/h | TIME ALLOWED/TEMPO 15 MIN | |

| Distance/Distância Total | Distance/Distância Parcial | Direction/Direcção | Asphalt / Paré | Information/Informação | Dist. to go Dist. Regr. |
|---|---|---|---|---|---|
| 0.00 | 0.00 |  1 | | PARQUE FECHADO<br>CAMPO FUTEBOL Cª DE LOBOS<br>(SAIDA)<br><br>-2B-<br>32º39`15`` N<br>16º58`57`` O | 7.74 |
| 0.33 | 0.33 |  2 | | RUA DO RIBEIRO DE ALFORRA<br>!!<br>EST. SANTA CLARA | 7.41 |
| 0.96 | 0.63 |  3 | | EST. SANTA CLARA<br>!!<br>AV. DA AUTONOMIA | 6.78 |
| 1.08 | 0.12 |  4 | | AV. DA AUTONOMIA<br>AV. NOVA CIDADE | 6.66 |
| 1.53 | 0.45 |  5 | | AV. NOVA CIDADE<br>!!<br>VIA RAPIDA<br>FUNCHAL<br>ROTUNDA | 6.21 |

| TC/CH 2B - PARQUE FECHADO | DISTANCE/DISTÂNCIA | LEG/ETAPA 1 | Pag/Pág |
|---|---|---|---|
| TC/CH 2C - PARQUE ASSISTÊNCIAS | 7,74 Km | SECTION/SECÇÃO 2 | 14 |
| Special Stage/Prova Especial | AVERAGE/MÉDIA 30,96 Km/h | TIME ALLOWED/TEMPO 15 MIN | |

| Distance/Distância | | Direction/Direcção | Asphalt / Pavé | Information/Informação | Dist. to go / Dist. Regr. |
|---|---|---|---|---|---|
| Total | Parcial | | | | |
| 2.70 | 1.17 |  6 | | ROTUNDA<br>VR 1 AEROPORTO<br>VR 1 FUNCHAL<br>ACESSO V.R. 1 | 5.04 |
| 5.63 | 2.93 |  7 | | V.R. 1<br>SAÍDA 8<br>ESTRADA MONUMENTAL<br>S. MARTINHO<br>P. dos BARCELOS<br>SAÍDA 8 - V.R. 1 | 2.11 |
| 5.82 | 0.19 |  8 | | SAÍDA 8 - V.R. 1<br>C. de LOBOS<br>P. dos BARCELOS<br>S. MARTINHO<br>CENTRO COMERCIAL MADEIRA SHOPPING<br>RUA AGOSTINHO PEREIRA OLIVEIRA | 1.92 |
| 5.92 | 0.10 |  9 | | RUA AGOSTINHO PEREIRA OLIVEIRA<br>SÃO MARTINHO<br>P. dos BARCELOS<br>C. de LOBOS<br>CAMINHO DO ESMERALDO | 1.82 |
| 6.46 | 0.54 |  10 | | CAMINHO DO ESMERALDO<br>CURRAL DAS FREIRAS<br>PICO DOS BARCELOS<br>CAMINHO DO POÇO BARRAL | 1.28 |

| TC/CH 2B - PARQUE FECHADO | DISTANCE/DISTÂNCIA | LEG/ETAPA 1 | Pag/Pág |
|---|---|---|---|
| TC/CH 2C- PARQUE DE ASSISTÊNCIAS | 7.74 Km | SECTION/SECÇÃO 2 | 15 |
| Special Stage/Prova Especial | AVERAGE/MÉDIA 30,96 Km/h | TIME ALLOWED/TEMPO 15 MIN | |

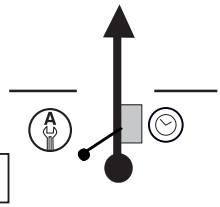
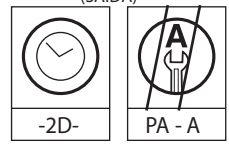
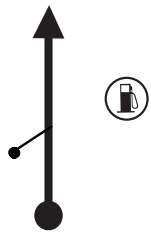

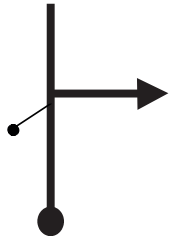
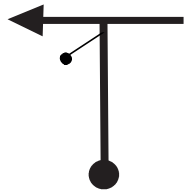
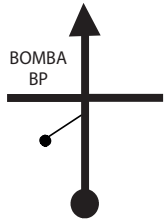
| Distance/Distância Total | Distance/Distância Parcial | Direction/Direcção | Asphalt / Pavé | Information/Informação | Dist. to go Dist. Regr. |
|---|---|---|---|---|---|
| 7.02 | 0.56 |  11 | | CAMINHO DO POÇO BARRAL<br>MADEIRA SHOPPING<br>FARMACIA<br>!!<br>CAMINHO DE SANTA QUITERIA | 0.72 |
| 7.64 | 0.62 |  12 | | CAMINHO DE SANTA QUITERIA<br>!!<br>RUA DOS ALECRINS | 0.10 |
| 7.65 | 0.01 |  13 | | RUA DOS ALECRINS<br>!!<br>PARQUE SUPERIOR MADEIRA SHOPPING | 0.09 |
| 7.74 | 0.09 |  14 | | PARQUE SUPERIOR MADEIRA SHOPPING<br><br>-2C- PA - A<br>32º39`34`` N<br>16º57`02`` O | 0.00 |

# PARQUE DE ESTACIONAMENTO SUPERIOR MADEIRA SHOPPING

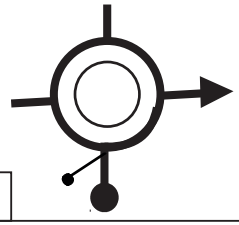

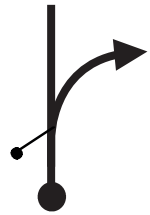
## PARQUE DE ASSISTÊNCIAS A (15 MIN)

RALI CÂMARA DE LOBOS E FUNCHAL 2025

| TC/CH 2D - PARQUE ASSISTÊNCIAS | DISTANCE/DISTÂNCIA | LEG/ETAPA 1 | Pag/Pág |
|---|---|---|---|
| TC/CH 3 - CASTELEJO 1 | 7.36 Km | SECTION/SECÇÃO 2 | 17 |
| Special Stage/Prova Especial | AVERAGE/MÉDIA 20.08 Km/h | TIME ALLOWED/TEMPO 20 MIN | |

| Distance/Distância Total | Distance/Distância Parcial | Direction/Direcção | Asphalt / Paré | Information/Informação | Dist. to go / Dist. Regr. |
|---|---|---|---|---|---|
| 0.00 | 0.00 |  1 | | PARQUE SUPERIOR MADEIRA SHOPPING<br>PARQUE DE ASSISTÊNCIAS<br>(SAÍDA)<br><br>-2D- PA - A<br>32º39`34`` N<br>16º57`00`` O | 7.36 |
| 0.02 | 0.02 |  2 | | PARQUE SUPERIOR MADEIRA SHOPPING<br>PARQUE DE ASSISTÊNCIAS<br>REABASTECIMENTO / MARCAÇÃO PNEUS<br> | 7.34 |
| 0.04 | 0.02 |  3 | | PARQUE SUPERIOR MADEIRA SHOPPING<br>!! | 7.32 |
| 0.12 | 0.08 |  4 | | PARQUE SUPERIOR MADEIRA SHOPPING<br>!!<br>RUA DOS ALECRINS | 7.24 |
| 0.30 | 0.18 |   5 | | RUA DOS ALECRINS<br>!!<br>ESTRADA DE SANTA RITA | 7.06 |


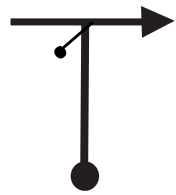
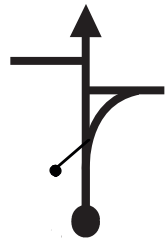

| TC/CH 2D - PARQUE ASSISTÊNCIAS | DISTANCE/DISTÂNCIA | LEG/ETAPA 1 | Pag/Pág |
|---|---|---|---|
| TC/CH 3 - CASTELEJO 1 | 7.36 Km | SECTION/SECÇÃO 2 | 18 |
| Special Stage/Prova Especial | AVERAGE/MÉDIA 20.08 Km/h | TIME ALLOWED/TEMPO 20 MIN | |

| Distance/Distância Total | Distance/Distância Parcial | Direction/Direcção | Asphalt / Pavé | Information/Informação | Dist. to go Dist. Regr. |
|---|---|---|---|---|---|
| 1.46 | 1.16 |  6 | | RUA DE SANTA RITA<br>!! ARIEIRO<br>FUNCHAL<br>RUA DO ARIEIRO | 5.90 |
| 1.56 | 0.10 |  7 | | RUA DO ARIEIRO<br>!! R. BRAVA (V. RAPIDA)<br>ACESSO V.R. 1 | 5.80 |
| 2.94 | 1.38 |  8 | | V.R. 1<br>SAÍDA 5<br>!! ESTREITO CÂM. DE LOBOS JARDIM DA SERRA<br>CÂMARA DE LOBOS<br>SAÍDA 5 - V.R. 1 | 4.42 |
| 3.20 | 0.26 |  9 | | V.R. 2<br>!! CÂMARA DE LOBOS RIBEIRA BRAVA<br>ESTR. CÂMARA DE LOBOS JARDIM DA SERRA | 4.16 |
| 4.21 | 1.01 |  10 | | V.R. 2<br>!! ESTREITO C.ª LOBOS<br>JARDIM DA SERRA COVÃO | 3.15 |


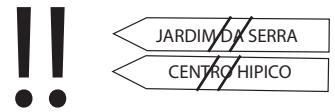
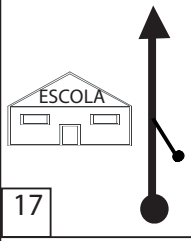
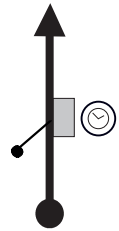
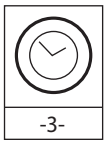
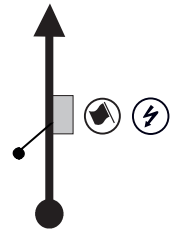
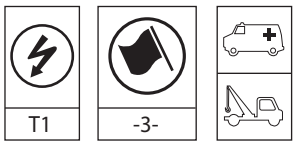
!!

RALI CÂMARA DE LOBOS E FUNCHAL 2025

| TC/CH 2D - PARQUE ASSISTÊNCIAS | DISTANCE/DISTÂNCIA | LEG/ETAPA 1 | Pag/Pág |
|---|---|---|---|
| TC/CH 3 - CASTELEJO 1 | 7.36 Km | SECTION/SECÇÃO 2 | 19 |
| Special Stage/Prova Especial | AVERAGE/MÉDIA 20.08 Km/h | TIME ALLOWED/TEMPO 20 MIN | |

| Distance/Distância | | Direction/Direcção | Asphalt / Pavé | Information/Informação | Dist. to go / Dist. Regr. |
|---|---|---|---|---|---|
| Total | Parcial | | | | |
| 5.15 | 0.94 |  11 | | V.R. 2   | 2.21 |
| 5.24 | 0.09 |  12 | | RUA FRANCISCO FIGUEIRA FERRAZ  RUA DO PASSAL | 2.12 |
| 5.63 | 0.39 |  13 | | RUA DO PASSAL  RUA CONEGO AG. FIGUEIRA FARIA | 1.73 |
| 5.74 | 0.11 |  14 | | RUA CONEGO AG. FIGUEIRA FARIA   RUA DR. ALBERTO ARAUJO | 1.62 |
| 6.23 | 0.49 |  15 | | RUA DR. ALBERTO ARAUJO  | 1.13 |

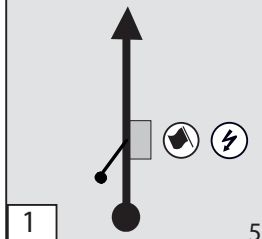
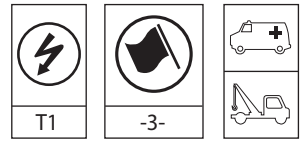
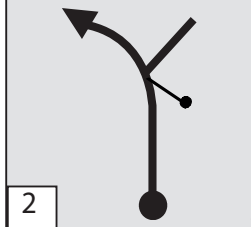
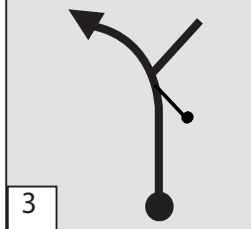
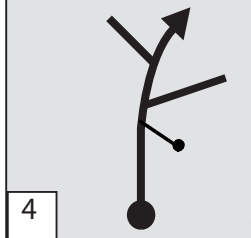
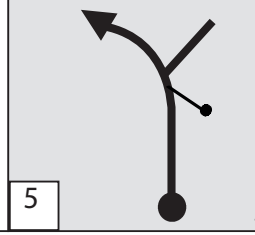
| TC/CH 2D - PARQUE ASSISTÊNCIAS | DISTANCE/DISTÂNCIA | LEG/ETAPA 1 | Pag/Pág |
|---|---|---|---|
| T C/CH 3 - CASTELEJO 1 | 7.36 Km | SECTION/SECÇÃO 2 | 20 |
| Special Stage/Prova Especial | AVERAGE/MÉDIA 22.08 Km/h | TIME ALLOWED/TEMPO 20 MIN | |

| Distance/Distância Total | Distance/Distância Parcial | Direction/Direcção | Asphalt / Pavé | Information/Informação | Dist. to go / Dist. Regr. |
|---|---|---|---|---|---|
| 6.32 | 0.09 |  16 | | RUA DR. ALBERTO ARAUJO   ESTRADA NOVA DO CASTELEJO | 1.04 |
| 6.88 | 0.56 |   17 | | ESTRADA NOVA DO CASTELEJO ESCOLA BASICA DA MARINHEIRA | 0.48 |
| 7.31 | 0.43 |  18 | | ESTRADA NOVA DO CASTELEJO   | 0.05 |
| 7.36 | 0.05 |  19 | | ESTRADA NOVA DO CASTELEJO   32º40`47`` N 16º58`33`` O (0.10) | 0.00 |
| | 0.10 |  20 | | ESTRADA NOVA DO CASTELEJO   32º40`49`` N 16º58`32`` O | |

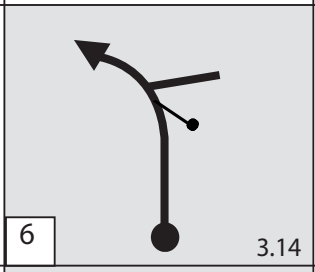
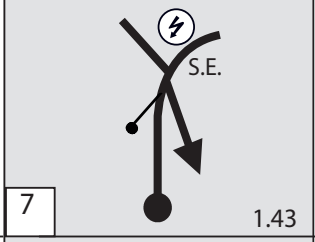
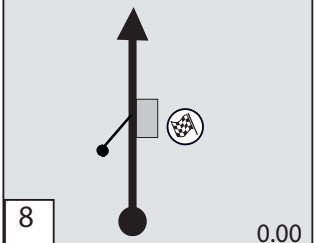
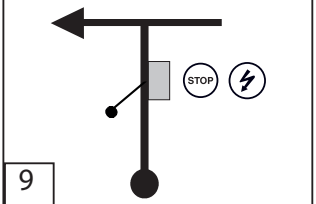
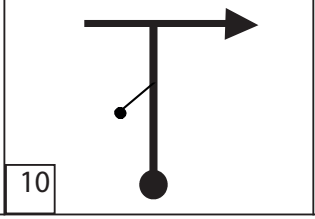
RALI CÂMARA DE LOBOS E FUNCHAL 2025

| TC/CH 3 - CASTELEJO 1 | DISTANCE/DISTÂNCIA | LEG/ETAPA 1 | Pag/Pág |
|---|---|---|---|
| TC/CH 4 - PALHEIRO FERREIRO | 25.77 Km | SECTION/SECÇÃO 2 | 21 |
| Special Stage/Prova Especial 3 | AVERAGE/MÉDIA | TIME ALLOWED/TEMPO | |
| Castelejo 1 5.30 Km/h | 36.81 Km/h | | 42 MIN |

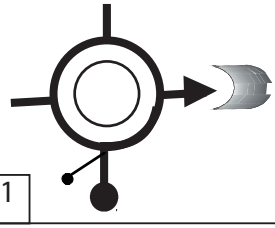
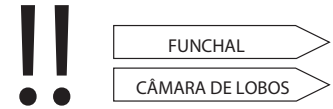
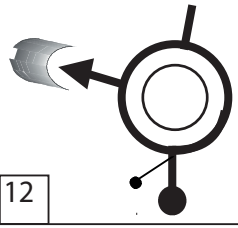
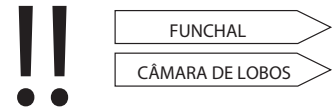
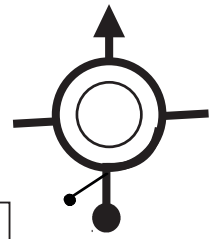
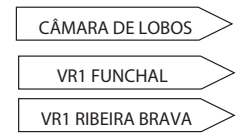
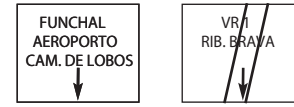


| Distance/Distância Total | Distance/Distância Parcial | Direction/Direcção | Asphalt / Pavé | Information/Informação | Dist. to go / Dist. Regr. |
|---|---|---|---|---|---|
| 0.00 | 0.00 |  1 5.30 | | ESTRADA NOVA DO CASTELEJO   32º40`49`` N 16º58`32`` O | 25.77 |
| 0.82 | 0.82 |  2 4.48 | | ESTRADA NOVA DO CASTELEJO !! | 24.95 |
| 1.05 | 0.23 |  3 4.25 | | ESTRADA NOVA DO CASTELEJO !! | 24.72 |
| 1.12 | 0.07 |  4 4.18 | | ESTRADA NOVA DO CASTELEJO !! | 24.65 |
| 1.72 | 0.60 |  5 3.58 | | ESTRADA NOVA DO CASTELEJO JARDIM DA SERRA MIRADOURO BOCA DOS NAMORADOS JAP | 24.05 |


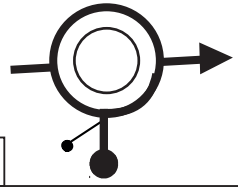
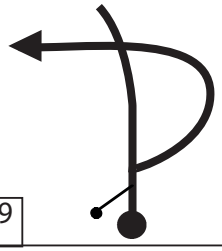
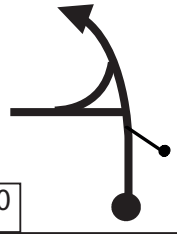
| TC/CH 3 - CASTELEJO 1 | DISTANCE/DISTÂNCIA | LEG/ETAPA 1 | Pag/Pág |
|---|---|---|---|
| TC/CH 4 - PALHEIRO FERREIRO | 25.77 Km | SECTION/SECÇÃO 2 | 22 |
| Special Stage/Prova Especial 3 | AVERAGE/MÉDIA | TIME ALLOWED/TEMPO | |
| Castelejo 1 5.30 Km/h | 36.81 Km/h | 42 MIN | |

| Distance/Distância Total | Distance/Distância Parcial | Direction/Direcção | Asphalt / Pavé | Information/Informação | Dist. to go / Dist. Regr. |
|---|---|---|---|---|---|
| 2.16 | 0.44 |  6 3.14 | | ESTRADA NOVA DO CASTELEJO<br>JARDIM DA SERRA<br>MIRADOURO BOCA DOS NAMORADOS<br>ESTRADA MUNICIPAL CORTICEIRAS | 23.61 |
| 3.87 | 1.71 |   7 1.43 | | ESTRADA MUNICIPAL CORTICEIRAS<br>T2<br>S.E.<br>SAÍDA DE EMERGÊNCIA<br>32º41`06`` N<br>16º59`11`` O<br>EST. MUN. DO MARCO E FONTE PEDRA | 21.90 |
| 5.30 | 1.43 |  8 0.00 | | EST. MUN. DO MARCO E FONTE PEDRA<br>-3-<br>32º41`41`` N<br>16º59`26`` O | 20.47 |
| 5.75 | 0.45 |   9 | | EST. MUN. DO MARCO E FONTE PEDRA<br>T3 -3- STOP<br>32º41`55`` N<br>16º59`26`` O<br>ESTRADA DA CORRIDA | 20.02 |
| 7.19 | 1.44 |  10 | | ESTRADA DA CORRIDA<br>!!<br>RUA DA PEREIRA | 18.58 |

| TC/CH 3 - CASTELEJO 1 | DISTANCE/DISTÂNCIA | LEG/ETAPA 1 | Pag/Pág |
|---|---|---|---|
| TC/CH 4 - PALHEIRO FERREIRO | 25.77 Km | SECTION/SECÇÃO 2 | 23 |
| Special Stage/Prova Especial 3 | AVERAGE/MÉDIA | TIME ALLOWED/TEMPO | |
| Castelejo 1 5,30 Km/h | 36,81 Km/h | | 42 MIN |

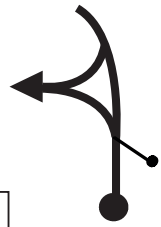
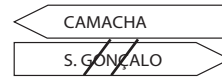

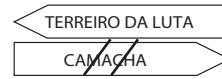
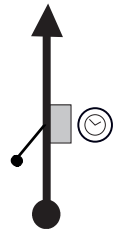
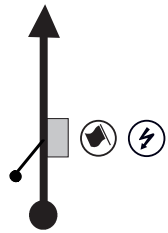
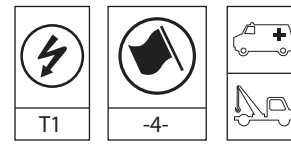
| Distance/Distância Total | Distance/Distância Parcial | Direction/Direcção | Asphalt / Paré | Information/Informação | Dist. to go Dist. Regr. |
|---|---|---|---|---|---|
| 7.29 | 0.10 |  11 | | RUA DA PEREIRA   V.R. 1 - ENTRADA | 18.48 |
| 8.50 | 1.21 |  12 | | V.R. 1 - ENTRADA   V.R. 1 | 17.27 |
| 10.06 | 1.56 |  13 | | V.R.1   ACESSO V.R. 2 | 15.71 |
| 11.08 | 1.02 |  14 | | ACESSO V.R. 2  V.R. 2 | 14.69 |
| 11.75 | 0.67 |  15 | | V.R. 2   | 14.02 |

| TC/CH 3 - CASTELEJO 1 | DISTANCE/DISTÂNCIA | LEG/ETAPA 1 | Pag/Pág |
|---|---|---|---|
| TC/CH 4 - PALHEIRO FERREIRO | 25.77 Km | SECTION/SECÇÃO 2 | 24 |
| Special Stage/Prova Especial 3 | AVERAGE/MÉDIA | TIME ALLOWED/TEMPO | |
| Castelejo 1 5,30 Km/h | 36.81 Km/h | | 42 MIN |

| Distance/Distância Total | Distance/Distância Parcial | Direction/Direcção | Asphalt / Pavé | Information/Informação | Dist. to go / Dist. Regr. |
|---|---|---|---|---|---|
| 12.65 | 0.90 |  16 | | ACESSO V.R. 1<br>AEROPORTO<br>FUNCHAL<br>V.R. 1 | 13.12 |
| 21.89 | 9.24 |  17 | | V.R.1<br>FUNCHAL (BOA NOVA)<br>PALHEIRO FERREIRO PALHEIRO GOLF<br>SAÍDA 13 V.R. 1 | 3.88 |
| 22.05 | 0.16 |  18 | | SAÍDA 13 V.R. 1<br>J. BOTÂNICO<br>FUNCHAL<br>S. GONÇALO<br>ESTRADA DA BOA NOVA | 3.72 |
| 22.16 | 0.11 |  19 | | ESTRADA DA BOA NOVA<br>CAMACHA<br>FUNCHAL RIBEIRA BRAVA | 3.61 |
| 22.32 | 0.16 |  20 | | ESTRADA DA BOA NOVA<br>R.ª BRAVA CÂM.ª DE LOBOS<br>FUNCHAL (OESTE) | 3.45 |

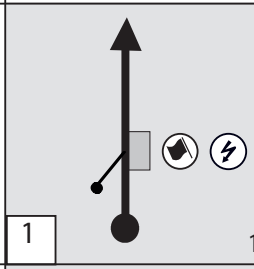
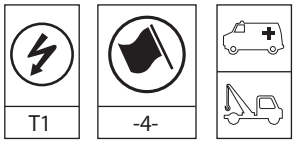
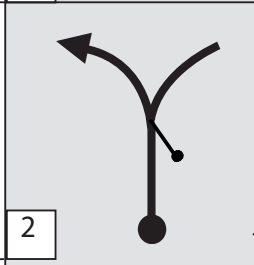
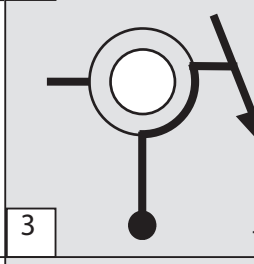
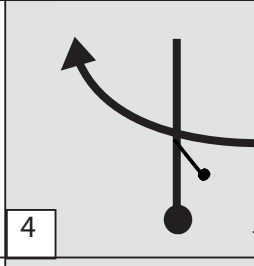
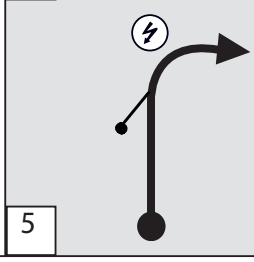
RALI CÂMARA DE LOBOS E FUNCHAL 2025

| TC/CH 3 - CASTELEJO 1 | DISTANCE/DISTÂNCIA | LEG/ETAPA 1 | Pag/Pág |
|---|---|---|---|
| TC/CH 4 - PALHEIRO FERREIRO | 25.77 Km | SECTION/SECÇÃO 2 | 25 |
| Special Stage/Prova Especial 3 | AVERAGE/MÉDIA | TIME ALLOWED/TEMPO | |
| Castelejo 1 5.30 Km/h | 36.81 Km/h | | 42 MIN |

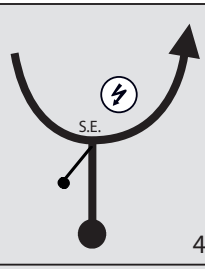
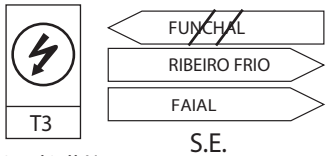
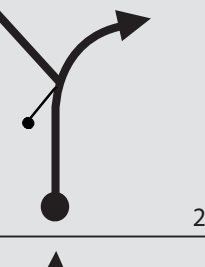
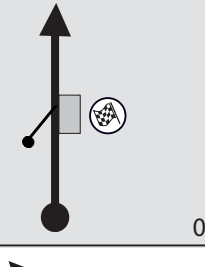
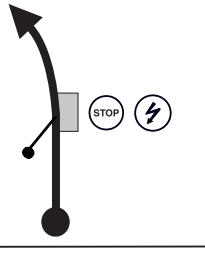
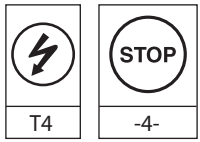

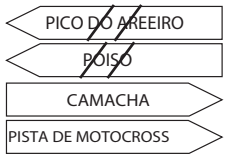
| Distance/Distância Total | Distance/Distância Parcial | Direction/Direcção | Asphalt / Paré | Information/Informação | Dist. to go / Dist. Regr. |
|---|---|---|---|---|---|
| 24.32 | 2.00 |  21 | | ESTRADA DA BOA NOVA   | 1.45 |
| 25.27 | 0.95 |  22 | | ESTRADA DA BOA NOVA   CAMINHO DOS PRETOS | 0.50 |
| 25.77 | 0.50 |  23 | | CAMINHO DOS PRETOS   32º39`56`` N 16º52`22`` O (0.25) | 0.00 |
| | 0.25 |  24 | | CAMINHO DOS PRETOS   32º39`48`` N 16º52`27`` O | |

| TC/CH 4 - PALHEIRO FERREIRO | DISTANCE/DISTÂNCIA | LEG/ETAPA 1 | Pag/Pág |
|---|---|---|---|
| TC/CH 4A - REAGRUPAMENTO ABRIGO PASTOR | 16.62 Km | SECTION/SECÇÃO 2 | 27 |
| Special Stage/Prova Especial 4 | AVERAGE/MÉDIA | TIME ALLOWED/TEMPO | |
| Palheiro Ferreiro 13.15 Km/h | 39.89 Km/h | | 25 MIN |


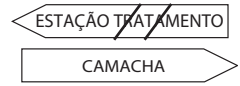
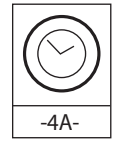


| Distance/Distância Total | Distance/Distância Parcial | Direction/Direcção | Asphalt / Paré | Information/Informação | Dist. to go / Dist. Regr. |
|---|---|---|---|---|---|
| 0.00 | 0.00 |  1 13.15 | | E.R. 201 - CAMINHO DOS PRETOS   32º39`48`` N 16º52`27`` O | 16.62 |
| 1.68 | 1.68 |  2 11.47 | | E.R. 201 - CAMINHO DOS PRETOS !! TRAVESSA DO CAMPO DO POMAR | 14.94 |
| 1.75 | 0.07 |  3 11.40 | | TRAVESSA DO CAMPO DO POMAR CAMINHO DO MEIO | 14.87 |
| 1.98 | 0.23 |  4 11.17 | | CAMINHO DO MEIO !! E.R. 201 - CAMINHO DOS PRETOS | 14.64 |
| 4.65 | 2.67 |  5 8.50 | | E.R. 201 - CAMINHO DOS PRETOS   CURRAL DOS ROMEIROS 32º40`48`` N 16º53`26`` O | 11.97 |

| TC/CH 4 - PALHEIRO FERREIRO | DISTANCE/DISTÂNCIA | LEG/ETAPA 1 | Pag/Pág |
|---|---|---|---|
| TC/CH 4A - REAGRUPAMENTO ABRIGO PASTOR | 16.62 Km | SECTION/SECÇÃO 1 | 28 |
| Special Stage/Prova Especial 4 | AVERAGE/MÉDIA | TIME ALLOWED/TEMPO | |
| Palheiro Ferreiro 13.15 Km/h | 39.89 Km/h | | 25 MIN |

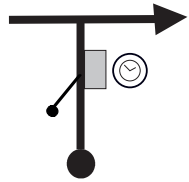
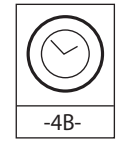

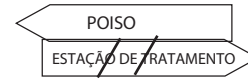
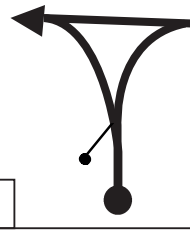
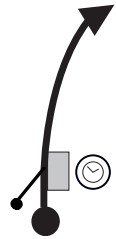
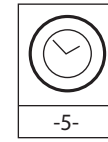
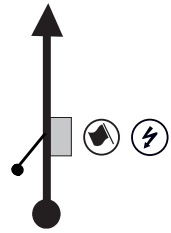
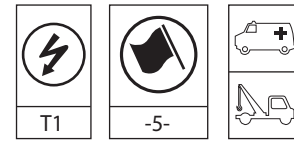
| Distance/Distância Total | Distance/Distância Parcial | Direction/Direcção | Asphalt / Pavé | Information/Informação | Dist. to go / Dist. Regr. |
|---|---|---|---|---|---|
| 8.23 | 3.58 |  | | E.R. 201 - CAMINHO DOS PRETOS<br><br>S.E.<br>SAÍDA DE EMERGÊNCIA<br>32º41`07`` N<br>16º54`02`` O<br>E.R. 103 | 8.39 |
| 10.70 | 2.47 |  | | E.R. 103<br> | 5.92 |
| 13.15 | 2.45 |  | | E.R. 103<br><br>32º42`28`` N<br>16º53`31`` O | 3.47 |
| 13.60 | 0.45 |  | | E.R. 103<br><br>32º42`28`` N<br>16º53`16`` O | 3.02 |
| 13.62 | 0.02 |  | | E.R. 103<br><br>E.R. 203 | 3.00 |

| TC/CH 4 - PALHEIRO FERREIRO | DISTANCE/DISTÂNCIA | LEG/ETAPA 1 | Pag/Pág |
|---|---|---|---|
| TC/CH 4A - REAGRUPAMENTO POISO | 16.62 Km | SECTION/SECÇÃO 2 | 29 |
| Special Stage/Prova Especial 4 | AVERAGE/MÉDIA | TIME ALLOWED/TEMPO | |
| Palheiro Ferreiro 13.15 Km/h | 39.89 Km/h | | 25 MIN |

| Distance/Distância | | Direction/Direcção | Asphalt / Pavé | Information/Informação | Dist. to go / Dist. Regr. |
|---|---|---|---|---|---|
| Total | Parcial | | | | |
| 14.69 | 1.07 |  11 | | E.R. 203   | 01.93 |
| 16.62 | 1.93 |   12 | | E.R. 203   32º41`44`` N 16º52`39`` O | 00.00 |

# ESTACIONAMENTO ABRIGO DO PASTOR
# REAGRUPAMENTO

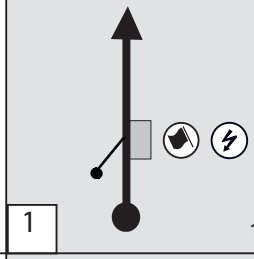
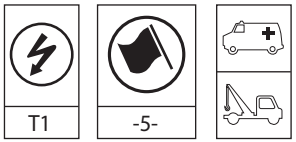
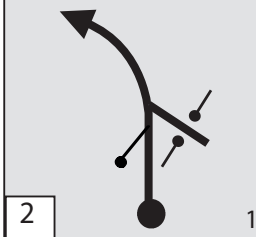
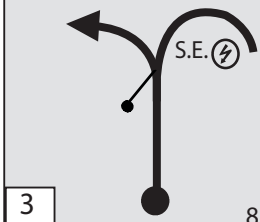
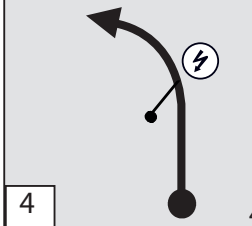
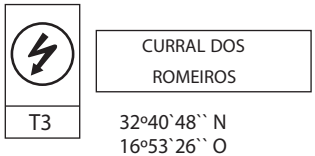
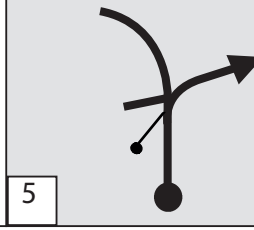
| TC/CH 4B - REAGRUPAMENTO ABRIGO PASTOR | DISTANCE/DISTÂNCIA | LEG/ETAPA 1 | Pag/Pág |
|---|---|---|---|
| TC/CH 5 - PEDRA DO POISO | 2.98 Km | SECTION/SECÇÃO 3 | 31 |
| Special Stage/Prova Especial | AVERAGE/MÉDIA 35.76 Km/h | TIME ALLOWED/TEMPO 5 MIN | |

| Distance/Distância Total | Distance/Distância Parcial | Direction/Direcção | Asphalt / Piste | Information/Informação | Dist. to go / Dist. Regr. |
|---|---|---|---|---|---|
| 0.00 | 0.00 |  1 | | E.R. 203<br>REAGRUPAMENTO<br><br>-4B-<br>32º41`44`` N<br>16º52`39`` O | 3.80 |
| 1.90 | 1.90 |  2 | | E.R. 203<br><br>POISO<br>ESTAÇÃO DE TRATAMENTO | 1.90 |
| 2.93 | 1.03 |  3 | | E.R. 203<br><br>POISO<br>FUNCHAL<br>E.R. 103 | 0.87 |
| 2.98 | 0.05 |  4 | | E.R. 103<br><br>-5-<br>32º42`28`` N<br>16º53`16`` O<br>(0.45) | 0.00 |
| | 0.45 |  5 | | E.R. 103<br><br>T1<br>-5-<br>32º42`28`` N<br>16º53`31`` O | |

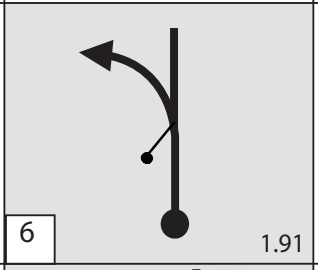
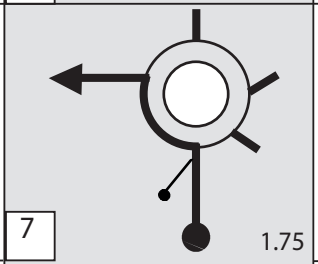
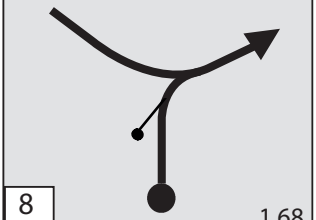
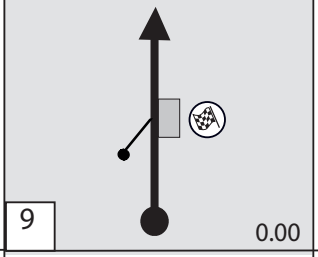
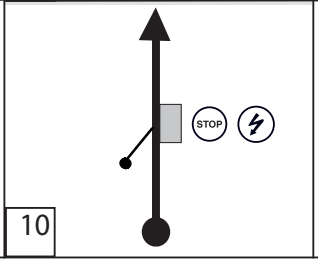
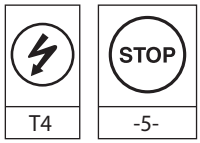
RALI CÂMARA DE LOBOS E FUNCHAL 2025

| TC/CH 5 - PEDRA DO POISO | DISTANCE/DISTÂNCIA | LEG/ETAPA 1 | Pag/Pág |
|---|---|---|---|
| TC/CH 6 - CÂMARA DE LOBOS | 30.55 Km | SECTION/SECÇÃO 3 | 33 |
| Special Stage/Prova Especial 5 | AVERAGE/MÉDIA | TIME ALLOWED/TEMPO | |
| Pedra do Poiso 13.15 Km/h | 40.73 Km/h | 45 MIN | |

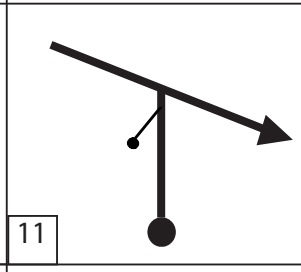
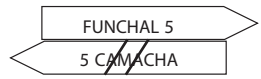
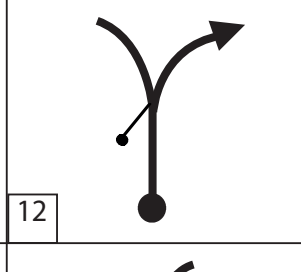
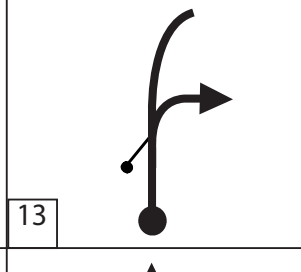
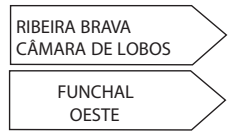
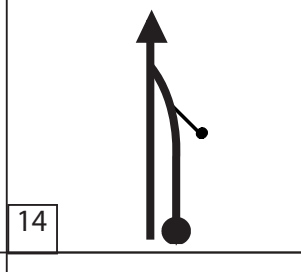
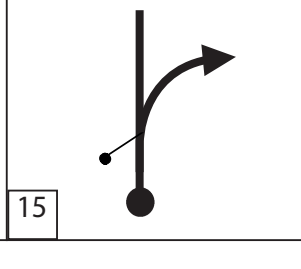
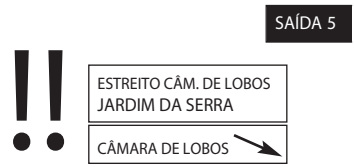


| Distance/Distância Total | Distance/Distância Parcial | Direction/Direcção | Asphalt / Paré | Information/Informação | Dist. to go / Dist. Regr. |
|---|---|---|---|---|---|
| 0.00 | 0.00 |  1 13.15 | | E.R. 103   32º42`28`` N 16º53`31`` O | 30.55 |
| 2.45 | 2.45 |  2 10.70 | | !! PORTÃO SUL CHÃO DA LAGOA | 28.10 |
| 4.92 | 2.47 |   3 8.23 | | E.R. 103   32º41`07`` N 16º54`02`` O SAÍDA DE EMERGÊNCIA E.R. 201 - CAMINHO DOS PRETOS | 25.63 |
| 8.50 | 3.58 |  4 4.65 | | E.R. 201 - CAMINHO DOS PRETOS   32º40`48`` N 16º53`26`` O | 22.05 |
| 11.17 | 2.67 |  5 1.98 | | E.R. 201 - CAMINHO DOS PRETOS !! CAMINHO DO MEIO | 19.38 |

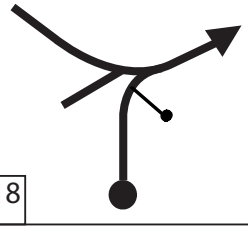

| TC/CH 5 - PEDRA DO POISO | DISTANCE/DISTÂNCIA | LEG/ETAPA 1 | Pag/Pág |
|---|---|---|---|
| TC/CH 6 - CÂMARA DE LOBOS | 30.55 Km | SECTION/SECÇÃO 3 | 34 |
| Special Stage/Prova Especial 5 | AVERAGE/MÉDIA | TIME ALLOWED/TEMPO | |
| Pedra do Poiso 13.15 Km/h | 40.73 Km/h | 45 MIN | |

| Distance/Distância Total | Distance/Distância Parcial | Direction/Direcção | Asphalt / Pavé | Information/Informação | Dist. to go / Dist. Regr. |
|---|---|---|---|---|---|
| 11.24 | 0.07 |  6 1.91 | | CAMINHO DO MEIO<br>!!<br>TRAVESSA CAMPO DO POMAR | 19.31 |
| 11.40 | 0.16 |  7 1.75 | | TRAVESSA CAMPO DO POMAR<br>!!<br>ROTUNDA<br>DR. NÉLIO MENDONÇA | 19.15 |
| 11.47 | 0.07 |  8 1.68 | | TRAVESSA CAMPO DO POMAR<br>!!<br>E.R. 201 - CAMINHO DOS PRETOS | 19.08 |
| 13.15 | 1.68 |  9 0.00 | | E.R. 201 - CAMINHO DOS PRETOS<br><br>-5-<br>32º39`57`` N<br>16º52`27`` O | 17.40 |
| 13.35 | 0.20 |  10 | | E.R. 201 - CAMINHO DOS PRETOS<br><br>T4 -5-<br>32º39`56`` N<br>16º52`22`` O | 17.20 |

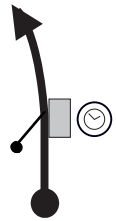
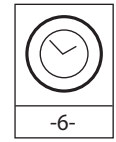
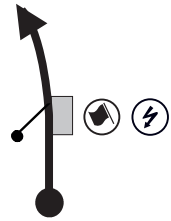
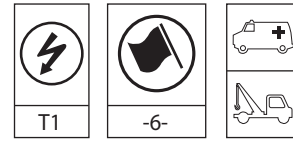
| TC/CH 5 - PEDRA DO POISO | DISTANCE/DISTÂNCIA | LEG/ETAPA 1 | Pag/Pág |
|---|---|---|---|
| TC/CH 6 - CÂMARA DE LOBOS | 30.55 Km | SECTION/SECÇÃO 3 | 35 |
| Special Stage/Prova Especial 5 | AVERAGE/MÉDIA | TIME ALLOWED/TEMPO | |
| Pedra do Poiso 13.15 Km/h | 40.73 Km/h | | 45 MIN |

| Distance/Distância Total | Distance/Distância Parcial | Direction/Direcção | Asphalt / Pavé | Information/Informação | Dist. to go Dist. Regr. |
|---|---|---|---|---|---|
| 13.75 | 0.40 |  11 | | E.R. 201 - CAMINHO DOS PRETOS   E.R. 102 | 16.80 |
| 14.62 | 0.87 |  12 | | E.R. 102   | 15.93 |
| 16.47 | 1.85 |  13 | | E.R. 102   ACESSO V.R. 1 | 14.08 |
| 16.64 | 0.17 |  14 | | ACESSO V.R. 1  V.R. 1 | 13.91 |
| 25.70 | 9.06 |  15 | | V.R. 1   SAÍDA 5 - V.R. 1 | 4.85 |

| TC/CH 5 -PEDRA DO POISO | DISTANCE/DISTÂNCIA | LEG/ETAPA 1 | Pag/Pág |
|---|---|---|---|
| TC/CH 6 - CÂMARA DE LOBOS | 30.55 Km | SECTION/SECÇÃO 3 | 36 |
| Special Stage/Prova Especial 5 | AVERAGE/MÉDIA | TIME ALLOWED/TEMPO | |
| Pedra do Poiso 13.15 Km/h | 40.73 Km/h | | 45 MIN |

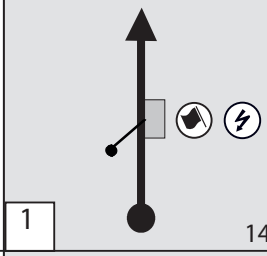
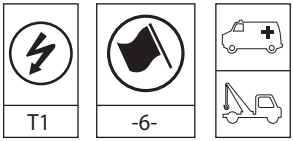
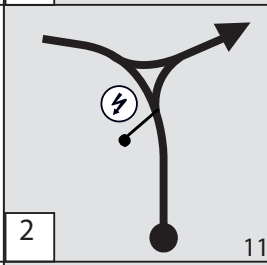
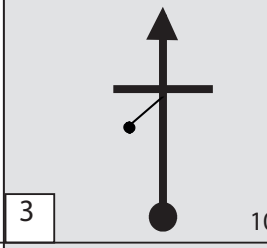
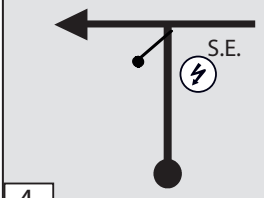
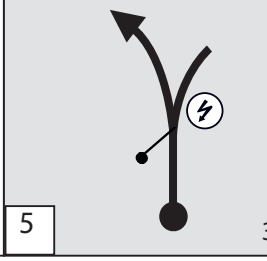
| Distance/Distância | | Direction/Direcção | Asphalt / Pavé | Information/Informação | Dist. to go / Dist. Regr. |
|---|---|---|---|---|---|
| Total | Parcial | | | | |
| 25.96 | 0.26 |  16 | | V.R 2<br>!!<br>CÂMARA DE LOBOS<br>RIBEIRA BRAVA<br>ESTR. CÂMARA DE LOBOS<br>JARDIM DA SERRA<br>ACESSO CÂMARA DE LOBOS | 4.59 |
| 26.15 | 0.19 |  17 | | ACESSO CÂMARA DE LOBOS<br>!!<br>CÂMARA DE LOBOS<br>RIBEIRA BRAVA<br>QUINTA GRANDE | 4.40 |
| 26.44 | 0.29 |  18 | | ACESSO CÂMARA DE LOBOS<br>!!<br>ESTR. CÂMARA DE LOBOS<br>JARDIM DA SERRA<br>CÂMARA DE LOBOS<br>ESTRADA JOÃO GONÇALVES ZARCO | 4.11 |
| 27.00 | 0.56 |  19 | | ESTRADA JOÃO GONÇALVES ZARCO<br>RIBEIRA BRAVA<br>CABO GIRÃO<br>EST. CÂMARA DE LOBOS | 3.55 |
| 29.93 | 2.93 |  20 | | ESTRADA JOÃO GONÇALVES ZARCO<br>!!<br>CONTINENTE | 0.62 |

| TC/CH 5 - PEDRA DO POISO | DISTANCE/DISTÂNCIA | LEG/ETAPA 1 | Pag/Pág |
|---|---|---|---|
| TC/CH 6 - CÂMARA DE LOBOS | 30.55 Km | SECTION/SECÇÃO 3 | 37 |
| Special Stage/Prova Especial 5 | AVERAGE/MÉDIA | TIME ALLOWED/TEMPO | |
| Pedra do Poiso 13.15 Km/h | 40.73 Km/h | | 45 MIN |

| Distance/Distância | | Direction/Direcção | Asphalt / Pavé | Information/Informação | Dist. to go / Dist. Regr. |
|---|---|---|---|---|---|
| Total | Parcial | | | | |
| 30.55 | 0.62 |  21 | | ESTRADA JOÃO GONÇALVES ZARCO  -6- 32º40`18`` N 16º59`05`` O (0.12) | 0.00 |
| | 0.12 |  22 | | ESTRADA JOÃO GONÇALVES ZARCO  T1 -6- 32º40`20`` N 16º59`09`` O | |

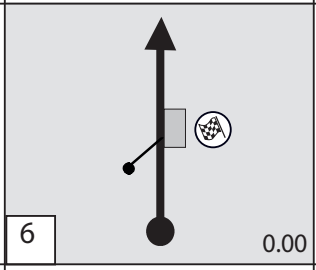
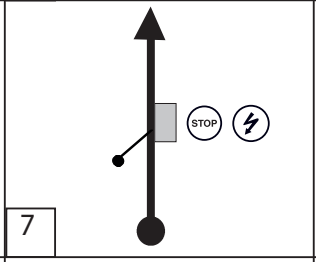

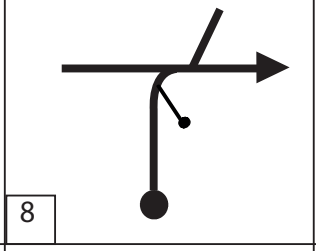
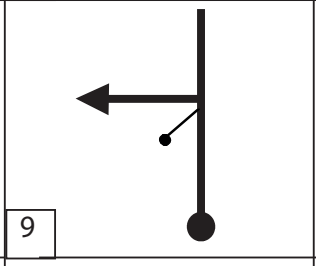
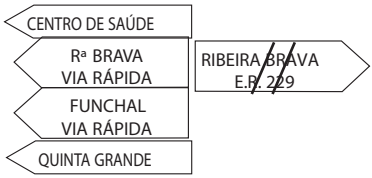
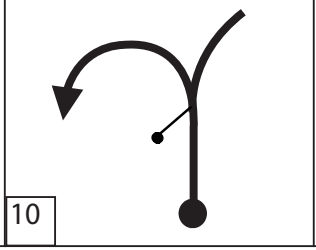
| TC/CH 6 - CÂMARA DE LOBOS | DISTANCE/DISTÂNCIA | LEG/ETAPA 1 | Pag/Pág |
|---|---|---|---|
| TC/CH 6A - REAGRUPAMENTO | 16,95 Km | SECTION/SECÇÃO 3 | 39 |
| Special Stage/Prova Especial 6 | AVERAGE/MÉDIA | TIME ALLOWED/TEMPO | |
| Câmara de Lobos 14,20 Km/h | 33,90 Km/h | 30 MIN | |



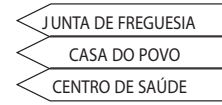
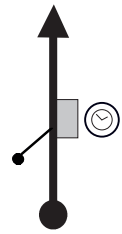
| Distance/Distância Total | Distance/Distância Parcial | Direction/Direcção | Asphalt / Pavé | Information/Informação | Dist. to go / Dist. Regr. |
|---|---|---|---|---|---|
| 0.00 | 0.00 |  1 14.20 | | ESTRADA JOÃO GONÇALVES ZARCO   32º02208`` N 16º59`09`` O | 16.95 |
| 3.03 | 3.03 |  2 11.17 | | ESTRADA JOÃO GONÇALVES ZARCO   32º40`07`` N 17º00`04`` O ESTRADA DO RIBEIRO GARCIA | 13.92 |
| 3.65 | 0.62 |  3 10.55 | | ESTRADA DO RIBEIRO GARCIA !! | 13.30 |
| 8.08 | 4.43 |   4 6.12 | | ESTRADA POMAR NOVO   32º41`19`` N 16º59`46`` O ESTRADA DO CHOTE | 8.87 |
| 10.22 | 2.14 |  5 3.98 | | ESTRADA EIRA DA MOÇA   32º41`28`` N 17º00`15`` O CAMINHO MUNICIPAL DA PARTILHA | 6.73 |

| TC/CH 6 - CÂMARA DE LOBOS | DISTANCE/DISTÂNCIA | LEG/ETAPA 1 | Pag/Pág |
|---|---|---|---|
| TC/CH 6A - REAGRUPAMENTO | 16,95 Km | SECTION/SECÇÃO 3 | 40 |
| Special Stage/Prova Especial 6 | AVERAGE/MÉDIA | TIME ALLOWED/TEMPO | |
| Câmara de Lobos 14,20 Km/h | 33,90 Km/h | | 30 MIN |

6

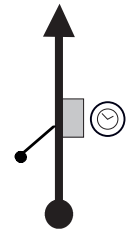
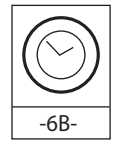
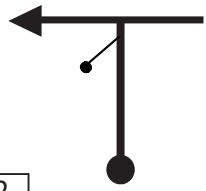
| Distance/Distância Total | Distance/Distância Parcial | Direction/Direcção | Asphalt / Pavé | Information/Informação | Dist. to go Dist. Regr. |
|---|---|---|---|---|---|
| 14.20 | 3.98 |  6 0.00 | | ESTRADA DAS FONTAINHAS  -6- 32º40`11`` N 17º00`11`` O | 2.75 |
| 14.45 | 0.25 |  7 | | E STRADA DAS FONTAÍNHAS  T5 -6- 32º40`03`` N 17º00`08`` O | 2.50 |
| 15.18 | 0.73 |  8 | | ESTRADA DAS FONTAÍNHAS  E.R. 229 | 1.77 |
| 16.28 | 1.10 |  9 | | E.R. 229  CENTRO DE SAÚDE Rª BRAVA VIA RÁPIDA RIBEIRA BRAVA E.R. 229 FUNCHAL VIA RÁPIDA QUINTA GRANDE EST. PROF. ALICE DO CARMO PEREIRA | 0.67 |
| 16.83 | 0.55 |  10 | | EST. PROF. ALICE DO CARMO PEREIRA  CENTRO DE SAÚDE RUA PADRE ANTÓNIO DINIS HENRIQUE | 0.12 |

| TC/CH 6 - CÂMARA DE LOBOS | DISTANCE/DISTÂNCIA | LEG/ETAPA 1 | Pag/Pág |
|---|---|---|---|
| TC/CH 6A - REAGRUPAMENTO | 16,95 Km | SECTION/SECÇÃO 3 | 41 |
| Special Stage/Prova Especial 6 | AVERAGE/MÉDIA | TIME ALLOWED/TEMPO | |
| Câmara de Lobos 14,20 Km/h | 33,90 Km/h | | 30 MIN |


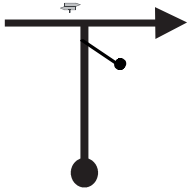
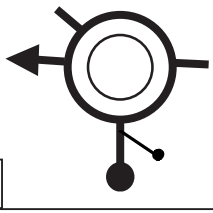
| Distance/Distância Total | Distance/Distância Parcial | Direction/Direcção | Asphalt / Pavé | Information/Informação | Dist. to go / Dist. Regr. |
|---|---|---|---|---|---|
| 16.89 | 0.06 |  11 | | RUA PADRE ANTÓNIO DINIS HENRIQUE   | 0.06 |
| 16.93 | 0.04 |  12 | | RUA PADRE ANTÓNIO DINIS HENRIQUE   | 0.02 |
| 16.95 | 0.02 |  13 | | CASA DO POVO DA QUINTA GRANDE<br>REAGRUPAMENTO (ENTRADA)   32º39`45`` N<br>17º00`31`` O | 0.00 |

# CASA DO POVO DA QUINTA GRANDE
# REAGRUPAMENTO

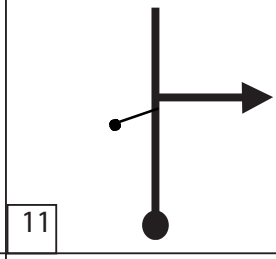
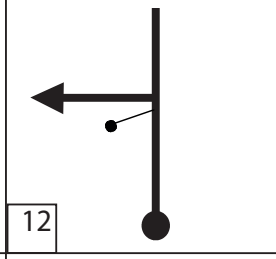
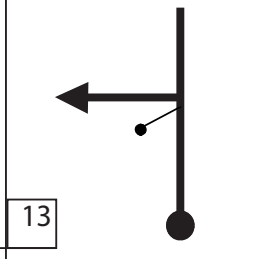
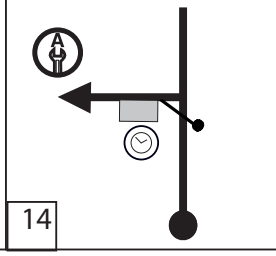
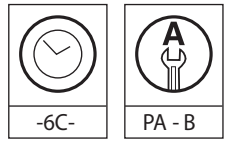
| TC/CH 6B - REAGRUPAMENTO | DISTANCE/DISTÂNCIA | LEG/ETAPA 1 | Pag/Pág |
|---|---|---|---|
| TC/CH 6C - PARQUE ASSISTÊNCIAS | 10,68 Km | SECTION/SECÇÃO 4 | 43 |
| Special Stage/Prova Especial | AVERAGE/MÉDIA 32,04 Km/h | TIME ALLOWED/TEMPO 20 MIN | |

| Distance/Distância Total | Distance/Distância Parcial | Direction/Direcção | Asphalt / Pavé | Information/Informação | Dist. to go / Dist. Regr. |
|---|---|---|---|---|---|
| 0.00 | 0.00 |  1 | | CASA DO POVO DA QUINTA GRANDE<br>R EAGRUPAMENTO (SAÍDA)<br><br>-6B-<br>32º39`45`` N<br>17º00`31`` O | 10.68 |
| 0.02 | 0.02 |  2 | | CASA DO POVO DA QUINTA GRANDE<br>!!<br>RUA PADRE ANTÓNIO DINIS HENRIQUE | 10.66 |
| 0.31 | 0.29 |  3 | | RUA PADRE ANTÓNIO DINIS HENRIQUE<br>!! | 10.37 |
| 0.79 | 0.48 |  4 | | RUA PADRE ANTÓNIO DINIS HENRIQUE<br>R.ª BRAVA<br>CAMPANARIO | 9.89 |
| 0.88 | 0.09 |  5 | | RUA PADRE ANTÓNIO DINIS HENRIQUE<br>FUNCHAL<br>CÂMARA DE LOBOS<br>FAJÃ DOS PADRES<br>ELEVADOR<br>ACESSO V.R. 1 | 9.80 |

| TC/CH 6B - REAGRUPAMENTO | DISTANCE/DISTÂNCIA | LEG/ETAPA 1 | Pag/Pág |
|---|---|---|---|
| TC/CH 6C - PARQUE ASSISTÊNCIAS | 10,68 Km | SECTION/SECÇÃO 4 | 44 |
| Special Stage/Prova Especial | AVERAGE/MÉDIA 32,04 Km/h | TIME ALLOWED/TEMPO 20 MIN | |

| Distance/Distância | | Direction/Direcção | Asphalt / Pavé | Information/Informação | Dist. to go Dist. Regr. |
|---|---|---|---|---|---|
| Total | Parcial | | | | |
| 1.05 | 0.17 |  6 | | ACESSO V.R. 1  V.R. 1 | 9.63 |
| 8.57 | 7.52 |  7 | | V.R. 1 SAÍDA 8 ESTRADA MONUMENTAL S. MARTINHO P. dos BARCELOS SAÍDA 8 - V.R. 1 | 2.11 |
| 8.76 | 0.19 |  8 | | SAÍDA 8 - V.R. 1  C. de LOBOS P. dos BARCELOS S. MARTINHO CENTRO COMERCIAL MADEIRA SHOPPING RUA AGOSTINHO PEREIRA OLIVEIRA | 1.92 |
| 8.86 | 0.10 |  9 | | RUA AGOSTINHO PEREIRA OLIVEIRA  SÃO MARTINHO P. dos BARCELOS C. de LOBOS CAMINHO DO ESMERALDO | 1.82 |
| 9.40 | 0.54 |  10 | | CAMINHO DO ESMERALDO CURRAL DAS FREIRAS PICO DOS BARCELOS  CAMINHO DO POÇO BARRAL | 1.28 |

| TC/CH 6B - REAGRUPAMENTO | DISTANCE/DISTÂNCIA | LEG/ETAPA 1 | Pag/Pág |
|---|---|---|---|
| TC/CH 6C- PARQUE DE ASSISTÊNCIAS | 10.68 Km | SECTION/SECÇÃO 4 | 45 |
| Special Stage/Prova Especial | AVERAGE/MÉDIA 32,04 Km/h | TIME ALLOWED/TEMPO 20 MIN | |

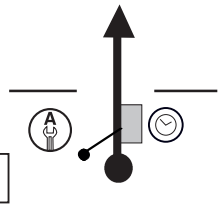
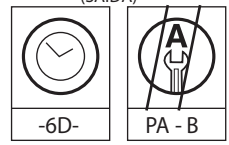
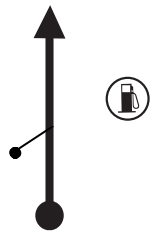

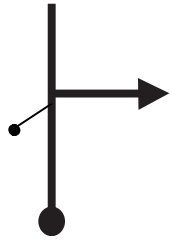
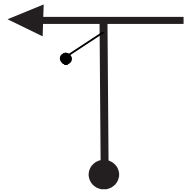
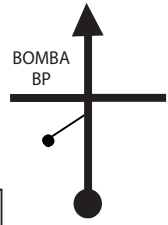
| Distance/Distância Total | Distance/Distância Parcial | Direction/Direcção | Asphalt / Pavé | Information/Informação | Dist. to go / Dist. Regr. |
|---|---|---|---|---|---|
| 9.96 | 0.56 |  11 | | CAMINHO DO POÇO BARRAL<br>MADEIRA SHOPPING<br>FARMACIA<br>!!<br>CAMINHO DE SANTA QUITERIA | 0.72 |
| 10.58 | 0.62 |  12 | | CAMINHO DE SANTA QUITERIA<br>!!<br>RUA DOS ALECRINS | 0.10 |
| 10.59 | 0.01 |  13 | | RUA DOS ALECRINS<br>!!<br>PARQUE SUPERIOR MADEIRA SHOPPING | 0.09 |
| 10.68 | 0.09 |  14 | | PARQUE SUPERIOR MADEIRA SHOPPING<br><br>32º39`34`` N<br>16º57`02`` O | 0.00 |

PARQUE DE ESTACIONAMENTO
SUPERIOR MADEIRA SHOPPING

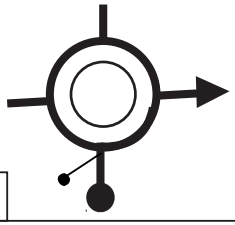
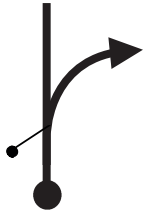
PARQUE DE ASSISTÊNCIAS B
(30 MIN)

RALI CÂMARA DE LOBOS E FUNCHAL 2025


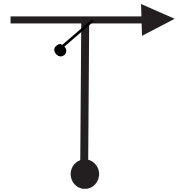

| TC/CH 6D - PARQUE ASSISTÊNCIAS | DISTANCE/DISTÂNCIA | LEG/ETAPA 1 | Pag/Pág |
|---|---|---|---|
| TC/CH 7 - CASTELEJO 2 | 7.36 Km | SECTION/SECÇÃO 4 | 47 |
| Special Stage/Prova Especial | AVERAGE/MÉDIA 20.08 Km/h | TIME ALLOWED/TEMPO 20 MIN | |

| Distance/Distância Total | Distance/Distância Parcial | Direction/Direcção | Asphalt / Paré | Information/Informação | Dist. to go / Dist. Regr. |
|---|---|---|---|---|---|
| 0.00 | 0.00 |  1 | | PARQUE SUPERIOR MADEIRA SHOPPING<br>PARQUE DE ASSISTÊNCIAS<br>(SAÍDA)<br><br>-6D- PA - B<br>32º39`34`` N<br>16º57`00`` O | 7.36 |
| 0.02 | 0.02 |  2 | | PARQUE SUPERIOR MADEIRA SHOPPING<br>PARQUE DE ASSISTÊNCIAS<br>REABASTECIMENTO / MARCAÇÃO PNEUS<br> | 7.34 |
| 0.04 | 0.02 |  3 | | PARQUE SUPERIOR MADEIRA SHOPPING<br>!! | 7.32 |
| 0.12 | 0.08 |  4 | | PARQUE SUPERIOR MADEIRA SHOPPING<br>!!<br>RUA DOS ALECRINS | 7.24 |
| 0.30 | 0.18 |   5 | | RUA DOS ALECRINS<br>!!<br>ESTRADA DE SANTA RITA | 7.06 |


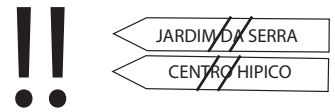
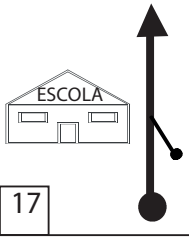
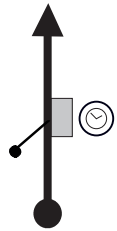
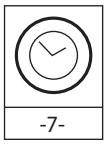
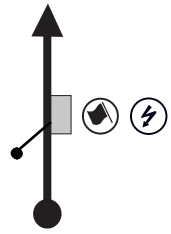
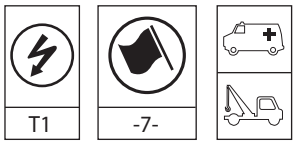
| TC/CH 6D - PARQUE ASSISTÊNCIAS | DISTANCE/DISTÂNCIA | LEG/ETAPA 1 | Pag/Pág |
|---|---|---|---|
| TC/CH 7 - CASTELEJO 2 | 7.36 Km | SECTION/SECÇÃO 4 | 48 |
| Special Stage/Prova Especial | AVERAGE/MÉDIA 20.08 Km/h | TIME ALLOWED/TEMPO 20 MIN | |

| Distance/Distância Total | Distance/Distância Parcial | Direction/Direcção | Asphalt / Pavé | Information/Informação | Dist. to go Dist. Regr. |
|---|---|---|---|---|---|
| 1.46 | 1.16 |  6 | | RUA DE SANTA RITA<br>!! ARIEIRO<br>FUNCHAL<br>RUA DO ARIEIRO | 5.90 |
| 1.56 | 0.10 |  7 | | RUA DO ARIEIRO<br>!! R. BRAVA<br>ACESSO V.R. 1 | 5.80 |
| 2.94 | 1.38 |  8 | | V.R. 1<br>SAÍDA 5<br>!! ESTREITO CÂM. DE LOBOS<br>JARDIM DA SERRA<br>CÂMARA DE LOBOS<br>SAÍDA 5 - V.R. 1 | 4.42 |
| 3.20 | 0.26 |  9 | | V.R. 2<br>!! CÂMARA DE LOBOS<br>RIBEIRA BRAVA<br>ESTR. CÂMARA DE LOBOS<br>JARDIM DA SERRA | 4.16 |
| 4.21 | 1.013 |  10 | | V.R. 2<br>!! ESTREITO C.ª LOBOS<br>JARDIM DA SERRA<br>COVÃO | 3.15 |

| TC/CH 6D - PARQUE ASSISTÊNCIAS | DISTANCE/DISTÂNCIA | LEG/ETAPA 1 | Pag/Pág |
|---|---|---|---|
| TC/CH 7 - CASTELEJO 2 | 7.36 Km | SECTION/SECÇÃO 4 | 49 |
| Special Stage/Prova Especial | AVERAGE/MÉDIA 20.08 Km/h | TIME ALLOWED/TEMPO 20 MIN | |

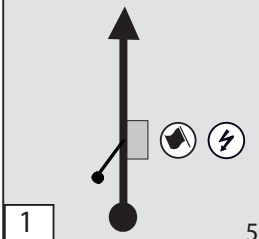
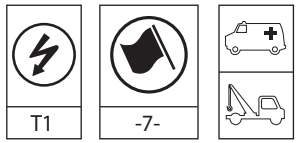
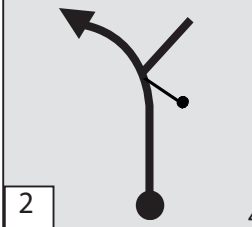
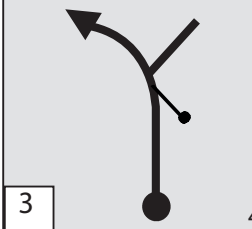
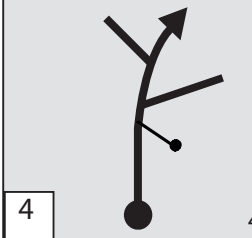
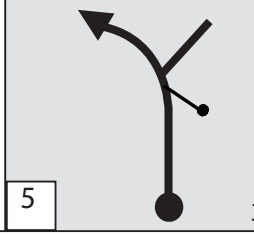
| Distance/Distância | | Direction/Direcção | Asphalt / Pavé | Information/Informação | Dist. to go / Dist. Regr. |
|---|---|---|---|---|---|
| Total | Parcial | | | | |
| 5.15 | 0.94 |  11 | | V.R. 2   | 2.21 |
| 5.24 | 0.09 |  12 | | RUA FRANCISCO FIGUEIRA FERRAZ  RUA DO PASSAL | 2.12 |
| 5.63 | 0.39 |  13 | | RUA DO PASSAL  RUA CONEGO AG. FIGUEIRA FARIA | 1.73 |
| 5.74 | 0.11 |  14 | | RUA CONEGO AG. FIGUEIRA FARIA   RUA DR. ALBERTO ARAUJO | 1.62 |
| 6.23 | 0.49 |  15 | | RUA DR. ALBERTO ARAUJO  | 1.13 |

| TC/CH 6D - PARQUE ASSISTÊNCIAS | DISTANCE/DISTÂNCIA | LEG/ETAPA 1 | Pag/Pág |
|---|---|---|---|
| T C/CH 7 - CASTELEJO 2 | 7.36 Km | SECTION/SECÇÃO 4 | 50 |
| Special Stage/Prova Especial | AVERAGE/MÉDIA 22.08 Km/h | TIME ALLOWED/TEMPO 20 MIN | |

| Distance/Distância Total | Distance/Distância Parcial | Direction/Direcção | Asphalt / Pavé | Information/Informação | Dist. to go / Dist. Regr. |
|---|---|---|---|---|---|
| 6.32 | 0.09 |  16 | | RUA DR. ALBERTO ARAUJO   ESTRADA NOVA DO CASTELEJO | 1.04 |
| 6.88 | 0.56 |   17 | | ESTRADA NOVA DO CASTELEJO ESCOLA BASICA DA MARINHEIRA | 0.48 |
| 7.31 | 0.43 |  18 | | ESTRADA NOVA DO CASTELEJO   | 0.05 |
| 7.06 | 0.05 |  19 | | ESTRADA NOVA DO CASTELEJO   32º40`47`` N 16º58`33`` O (0.10) | 0.00 |
| | 0.10 |  20 | |   32º40`49`` N 16º58`32`` O | |

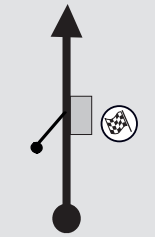

RALI CÂMARA DE LOBOS E FUNCHAL 2025

| TC/CH 7 - CASTELEJO 2 | DISTANCE/DISTÂNCIA | LEG/ETAPA 1 | Pag/Pág |
|---|---|---|---|
| TC/CH 8 - FONTAINHAS 1 | 16.43 Km | SECTION/SECÇÃO 4 | 51 |
| Special Stage/Prova Especial 7 | AVERAGE/MÉDIA | TIME ALLOWED/TEMPO | |
| Castelejo 2 5.30 Km/h | 28.17 Km/h | | 35 MIN |

| Distance/Distância Total | Distance/Distância Parcial | Direction/Direcção | Asphalt / Pavé | Information/Informação | Dist. to go / Dist. Regr. |
|---|---|---|---|---|---|
| 0.00 | 0.00 |  1 5.30 | | ESTRADA NOVA DO CASTELEJO   32º30`49`` N 16º58`32`` O | 16.43 |
| 0.82 | 0.82 |  2 4.48 | | ESTRADA NOVA DO CASTELEJO !! | 15.61 |
| 1.05 | 0.23 |  3 4.25 | | ESTRADA NOVA DO CASTELEJO !! | 15.38 |
| 1.12 | 0.07 |  4 4.18 | | ESTRADA NOVA DO CASTELEJO !! | 15.31 |
| 1.72 | 0.60 |  5 3.55 | | ESTRADA NOVA DO CASTELEJO JARDIM DA SERRA MIRADOURO BOCA DOS NAMORADOS JAP | 14.71 |

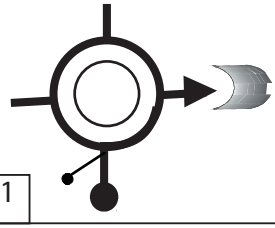
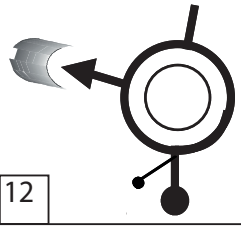
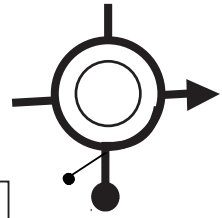
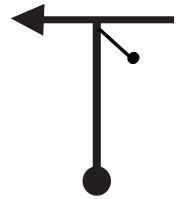
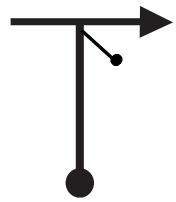
7

| TC/CH 7 - CASTELEJO 2 | DISTANCE/DISTÂNCIA | LEG/ETAPA 1 | Pag/Pág |
|---|---|---|---|
| TC/CH 8 - FONTAINHAS 1 | 16.43 Km | SECTION/SECÇÃO 4 | 52 |
| Special Stage/Prova Especial 7 | AVERAGE/MÉDIA | TIME ALLOWED/TEMPO | |
| Castelejo 2 5.30 Km/h | 28.17 Km/h | | 35 MIN |

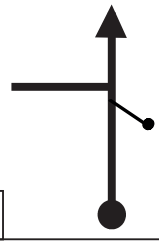
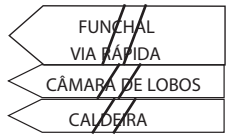
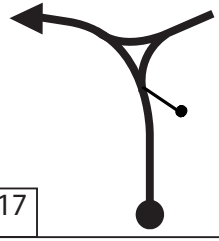

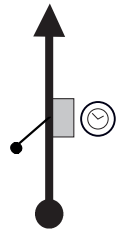

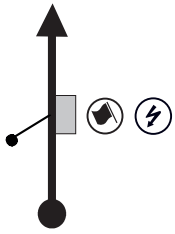
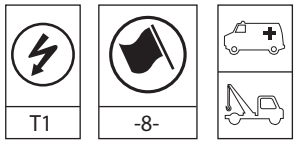
| Distance/Distância Total | Distance/Distância Parcial | Direction/Direcção | Asphalt / Pavé | Information/Informação | Dist. to go / Dist. Regr. |
|---|---|---|---|---|---|
| 2.16 | 0.44 |  6 3.14 | | ESTRADA NOVA DO CASTELEJO<br>JARDIM DA SERRA<br>MIRADOURO BOCA DOS NAMORADOS<br>ESTRADA MUNICIPAL CORTICEIRAS | 14.27 |
| 3.87 | 1.71 |   7 1.43 | | ESTRADA MUNICIPAL CORTICEIRAS<br>T2<br>S.E.<br>SAÍDA DE EMERGÊNCIA<br>32º41`06`` N<br>16º59`11`` O<br>EST. MUN. DO MARCO E FONTE PEDRA | 12.56 |
| 5.30 | 1.43 |  8 0.00 | | EST. MUN. DO MARCO E FONTE PEDRA<br>-7-<br>32º41`41`` N<br>16º59`26`` O | 11.13 |
| 5.75 | 0.45 |   9 | | EST. MUN. DO MARCO E FONTE PEDRA<br>T3 -7- STOP<br>32º41`55`` N<br>16º59`26`` O<br>ESTRADA DA CORRIDA | 10.68 |
| 7.19 | 1.44 |  10 | | ESTRADA DA CORRIDA<br>!!<br>RUA DA PEREIRA | 9.24 |

RALI CÂMARA DE LOBOS E FUNCHAL 2025

| TC/CH 7 - CASTELEJO 2 | DISTANCE/DISTÂNCIA | LEG/ETAPA 1 | Pag/Pág |
|---|---|---|---|
| TC/CH 8 - FONTAINHAS 1 | 16.43 Km | SECTION/SECÇÃO 4 | 53 |
| Special Stage/Prova Especial 7 | AVERAGE/MÉDIA | TIME ALLOWED/TEMPO | |
| Castelejo 2 5,30 Km/h | 28,17 Km/h | | 35 MIN |

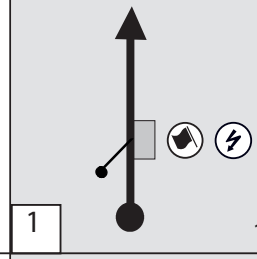
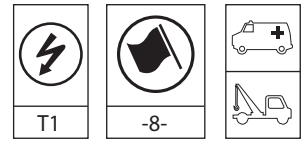
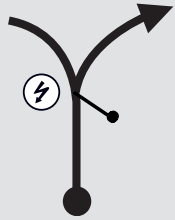
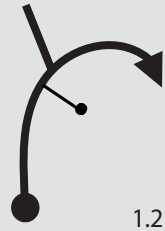
| Distance/Distância Total | Distance/Distância Parcial | Direction/Direcção | Asphalt / Paré | Information/Informação | Dist. to go Dist. Regr. |
|---|---|---|---|---|---|
| 7.29 | 0.10 |  11 | | RUA DA PEREIRA<br>!!<br>FUNCHAL<br>CÂMARA DE LOBOS<br>V.R. 1 - ENTRADA | 9.14 |
| 8.50 | 1.21 |  12 | | V.R. 1 - ENTRADA<br>!!<br>FUNCHAL<br>CÂMARA DE LOBOS<br>V.R. 1 | 7.93 |
| 10.06 | 1.56 |  13 | | V.R.1<br>EST. CÂMARA DE LOBOS<br>JARDIM DA SERRA<br>RUA ANTÓNIO PRÓCONO DE MACEDO JUNIOR | 6.37 |
| 11.20 | 1.14 |  14 | | RUA JOÃO AUGUSTO DE ORNELAS<br>!!<br>RUA DA IGREJA | 5.23 |
| 11.51 | 0.31 |  15 | | RUA CÓNOGO AGOSTINHO FIGUEIRA FARIA<br>!!<br>EST. JOÃO GONÇALVES ZARCO | 4.92 |

| TC/CH 7 - CASTELEJO 2 | DISTANCE/DISTÂNCIA | LEG/ETAPA 1 | Pag/Pág |
|---|---|---|---|
| TC/CH 8 - FONTAINHAS 1 | 16.43 Km | SECTION/SECÇÃO 4 | 54 |
| Special Stage/Prova Especial 7 | AVERAGE/MÉDIA | TIME ALLOWED/TEMPO | |
| Castelejo 2 5.30 Km/h | 28.17 Km/h | | 35 MIN |

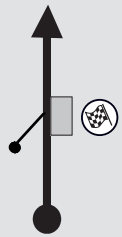
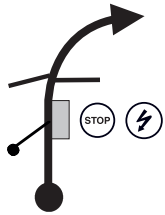

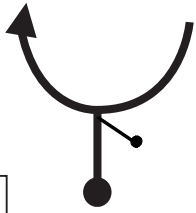
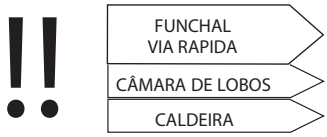
| Distance/Distância | | Direction/Direcção | Asphalt / Pavé | Information/Informação | Dist. to go / Dist. Regr. |
|---|---|---|---|---|---|
| Total | Parcial | | | | |
| 13.87 | 2.36 |  16 | | E.R. 229   | 2.56 |
| 15.22 | 1.35 |  17 | | E.R. 229   | 1.21 |
| 15.89 | 0.67 |  18 | | E.R. 229  ESTRADA DAS FONTAINHAS | 0.54 |
| 16.43 | 0.54 |  19 | | ESTRADA DAS FONTAINHAS   32º40`03`` N 17º00`08`` O (0.25) | 0.00 |
| | 0.25 |  20 | | ESTRADA DAS FONTAINHAS   32º40`11`` N 17º00`11`` O | |

RALI CÂMARA DE LOBOS E FUNCHAL 2025

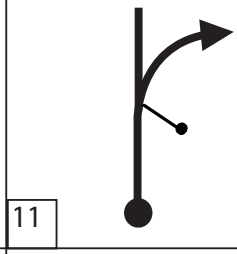
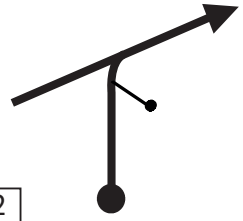
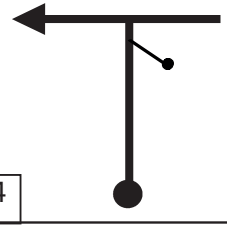
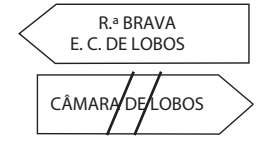

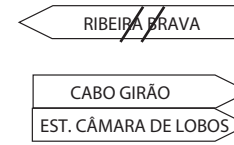
| TC/CH 8 - FONTAINHAS 1 | DISTANCE/DISTÂNCIA | LEG/ETAPA 1 | Pag/Pág |
|---|---|---|---|
| TC/CH 9 - CASTELEJO 3 | 20.40 Km | SECTION/SECÇÃO 4 | 55 |
| Special Stage/Prova Especial 8 | AVERAGE/MÉDIA | TIME ALLOWED/TEMPO | |
| Fontainhas 1 10.20 Km/h | 30.60 Km/h | | 40 MIN |

| Distance/Distância Total | Distance/Distância Parcial | Direction/Direcção | Asphalt / Pavé | Information/Informação | Dist. to go / Dist. Regr. |
|---|---|---|---|---|---|
| 0.00 | 0.00 |  1 10.20 | | ESTRADA DAS FONTAINHAS   32º40`11`` N 17º00`11`` O | 20.40 |
| 3.78 | 3.78 |  2 6.42 | | CAMINHO MUNICIPAL DA PARTILHA    32º41`28`` N 17º00`15`` O ESTRADA EIRA DA MOÇA | 16.62 |
| 5.45 | 1.67 |  3 4.75 | | ESTRADA DO CHOTE QUINTA JARDIM DA SERRA | 14.95 |
| 5.95 | 0.50 | S.E.  4 4.25 | | ESTRADA DO CHOTE   CABO GIRÃO S.E. SAÍDA DE EMERGÊNCIA 32º41`19`` N 16º59`46`` O ESTRADA DO POMAR NOVO | 14.45 |
| 8.99 | 3.04 |  5 1.21 | | ESTRADA DO POMAR NOVO  | 11.41 |


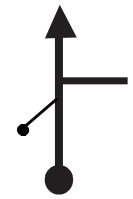


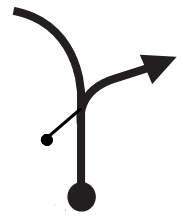
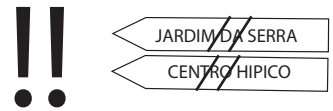
| TC/CH 8 - FONTAINHAS 1 | DISTANCE/DISTÂNCIA | LEG/ETAPA 1 | Pag/Pág |
|---|---|---|---|
| TC/CH 9 - CASTELEJO 3 | 20.40 Km | SECTION/SECÇÃO 4 | 56 |
| Special Stage/Prova Especial 8 | AVERAGE/MÉDIA | TIME ALLOWED/TEMPO | |
| Fontainhas 1 10.20 Km/h | 30.60 Km/h | 40 MIN | |

| Distance/Distância Total | Parcial | Direction/Direcção | Asphalt / Pavé | Information/Informação | Dist. to go Dist. Regr. |
|---|---|---|---|---|---|
| 10.20 | 1.21 |  6 0.00 | | ESTRADA DO RIBEIRO GARCIA  -8- 32º40`07`` N 16º59`44`` O | 10.20 |
| 10.35 | 0.15 |  7 | | ESTRADA DO RIBEIRO GARCIA  T3 -8- 32º40`04`` N 16º59`48`` O | 10.05 |
| 10.96 | 0.61 |  8 | | ESTRADA DO RIBEIRO GARCIA  E.R. 229 | 9.44 |
| 12.34 | 1.38 |  9 | | E.R. 229  FUNCHAL VIA RAPIDA CÂMARA DE LOBOS CALDEIRA ESTRADA JOSÉ AVELINO PINTO | 8.06 |
| 13.65 | 1.45 |  10 | | ESTRADA JOSÉ AVELINO PINTO  ESTRADA DO LIMOEIRO | 6.61 |

| TC/CH 8 - FONTAINHAS 1 | DISTANCE/DISTÂNCIA | LEG/ETAPA 1 | Pag/Pág |
|---|---|---|---|
| TC/CH 9 - CASTELEJO 3 | 20.40 Km | SECTION/SECÇÃO 4 | 57 |
| Special Stage/Prova Especial 8 | AVERAGE/MÉDIA | TIME ALLOWED/TEMPO | |
| Fontainhas 1 10,20 Km/h | 30,60 Km/h | 40 MIN | |

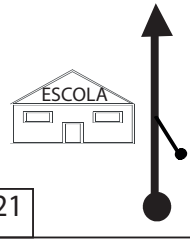
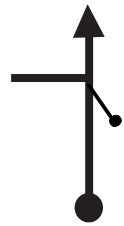
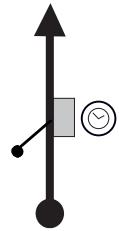
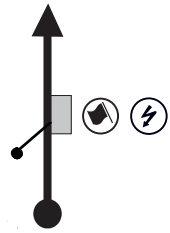
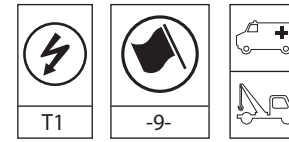
| Distance/Distância Total | Parcial | Direction/Direcção | Asphalt / Pavé | Information/Informação | Dist. to go Dist. Regr. |
|---|---|---|---|---|---|
| 13.90 | 0.11 |  11 | | E STRADA DO LIMOEIRO   V.R. 1 - ENTRADA | 6.50 |
| 14.02 | 0.12 |  12 | | V.R. 1 - ENTRADA  V.R. 1 | 6.38 |
| 15.30 | 1.28 |   13 | | V.R.1 SAÍDA 5 V.R. 1 | 5.10 |
| 15.42 | 0.12 |  14 | | SAÍDA 5 V.R. 1    ESTRADA JOÃO GONÇALVES ZARCO | 4.98 |
| 15.56 | 0.14 |  15 | | ESTRADA JOÃO GONZALVES ZARCO   | 4.84 |

| TC/CH 8 - FONTAINHAS 1 | DISTANCE/DISTÂNCIA | LEG/ETAPA 1 | Pag/Pág |
|---|---|---|---|
| TC/CH 9- CASTELEJO 3 | 20,40 Km | SECTION/SECÇÃO 4 | 58 |
| Special Stage/Prova Especial 8 | AVERAGE/MÉDIA | TIME ALLOWED/TEMPO | |
| Fontainhas 1 10,20 Km/h | 30,60 Km/h | | 40 MIN |

| Distance/Distância | | Direction/Direcção | Asphalt / Pavé | Information/Informação | Dist. to go / Dist. Regr. |
|---|---|---|---|---|---|
| Total | Parcial | | | | |
| 18.49 | 2.93 |  16 | | ESTRADA JOÃO GONZALVES ZARCO   RUA CONEGO AGOSTINHO FIGUEIRA FARIA | 1.91 |
| 18.67 | 0.18 |  17 | | RUA CONEGO AGOSTINHO FIGUEIRA FARIA   | 1.73 |
| 18.78 | 0.11 |  18 | | RUA CONEGO AG. FIGUEIRA FARIA   RUA DR. ALBERTO ARAUJO | 1.62 |
| 19.27 | 0.49 |  19 | | RUA DR. ALBERTO ARAUJO | 1.13 |
| 19.36 | 0.09 |  20 | | RUA DR. ALBERTO ARAUJO   ESTRADA NOVA DO CASTELEJO | 1.04 |

RALI CÂMARA DE LOBOS E FUNCHAL 2025

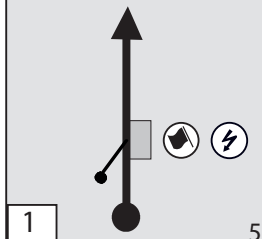
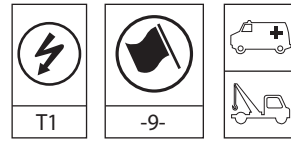
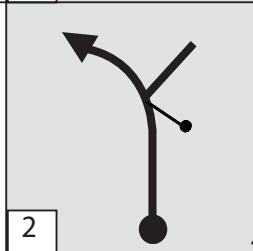
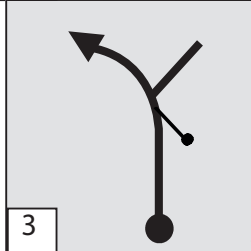
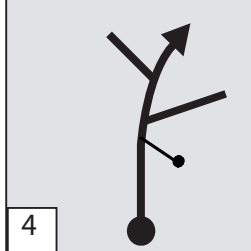
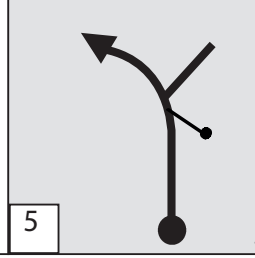
| TC/CH 8 - FONTAINHAS 1 | DISTANCE/DISTÂNCIA | LEG/ETAPA 1 | Pag/Pág |
|---|---|---|---|
| TC/CH 9 - CASTELEJO 3 | 20.40 Km | SECTION/SECÇÃO 4 | 59 |
| Special Stage/Prova Especial 8<br>Fontainhas 1 10,20 Km/h | AVERAGE/MÉDIA<br>30.60 Km/h | TIME ALLOWED/TEMPO<br>40 MIN | |

| Distance/Distância | | Direction/Direcção | Asphalt / Pavé | Information/Informação | Dist. to go<br>Dist. Regr. |
|---|---|---|---|---|---|
| Total | Parcial | | | | |
| 19.92 | 0.56 |  21 | | ESTRADA NOVA DO CASTELEJO<br>ESCOLA BASICA DA MARINHEIRA | 0.48 |
| 20.35 | 0.43 |  22 | | ESTRADA NOVA DO CASTELEJO<br>JARDIM DA SERRA | 0.05 |
| 20.40 | 0.05 |  23 | | ESTRADA NOVA DO CASTELEJO<br><br>-9-<br>32º40`47`` N<br>16º58`33`` O (0.10) | 0.00 |
| | 0.10 |  14 | | ESTRADA NOVA DO CASTELEJO<br><br>32º40`49`` N<br>16º58`32`` O | |

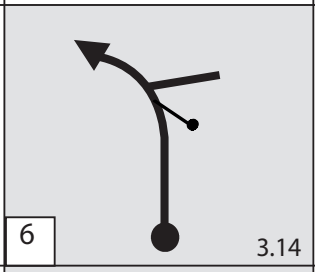
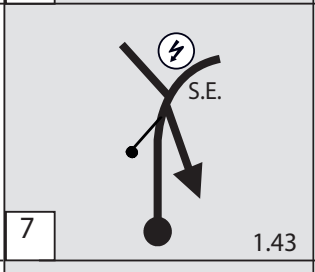
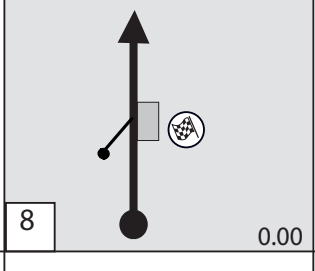
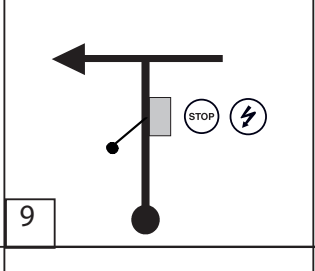
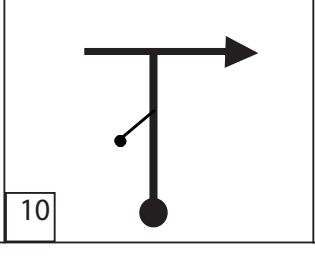
RALI CÂMARA DE LOBOS E FUNCHAL 2025

| TC/CH 9 - CASTELEJO 3 | DISTANCE/DISTÂNCIA | LEG/ETAPA 1 | Pag/Pág |
|---|---|---|---|
| TC/CH 10 - FONTAINHAS 2 | 16.43 Km | SECTION/SECÇÃO 4 | 61 |
| Special Stage/Prova Especial 9 | AVERAGE/MÉDIA | TIME ALLOWED/TEMPO | |
| Castelejo 3 5.30 Km/h | 28.17 Km/h | | 35 MIN |

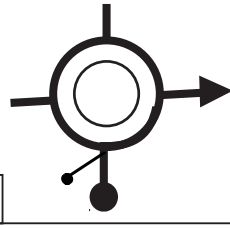

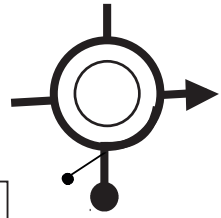
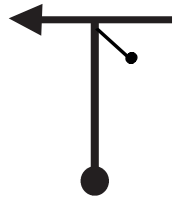
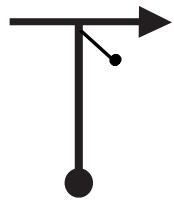


| Distance/Distância Total | Distance/Distância Parcial | Direction/Direcção | Asphalt / Pavé | Information/Informação | Dist. to go / Dist. Regr. |
|---|---|---|---|---|---|
| 0.00 | 0.00 |  1 5.30 | | ESTRADA NOVA DO CASTELEJO   32º40`49`` N 16º58`32`` O | 16.43 |
| 0.82 | 0.82 |  2 4.48 | | ESTRADA NOVA DO CASTELEJO !! | 15.61 |
| 1.05 | 0.23 |  3 4.25 | | ESTRADA NOVA DO CASTELEJO !! | 15.38 |
| 1.12 | 0.07 |  4 4.18 | | ESTRADA NOVA DO CASTELEJO !! | 15.31 |
| 1.72 | 0.60 |  5 3.55 | | ESTRADA NOVA DO CASTELEJO JARDIM DA SERRA MIRADOURO BOCA DOS NAMORADOS JAP | 14.71 |

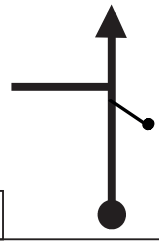
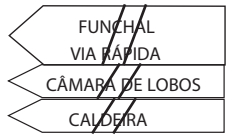
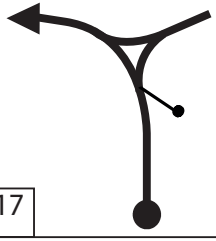

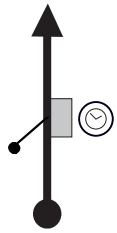

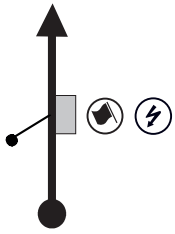
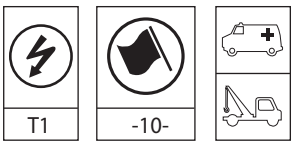
| TC/CH 9 - CASTELEJO 3 | DISTANCE/DISTÂNCIA | LEG/ETAPA 1 | Pag/Pág |
|---|---|---|---|
| TC/CH 10 - FONTAINHAS 2 | 16.43 Km | SECTION/SECÇÃO 4 | 62 |
| Special Stage/Prova Especial 9 | AVERAGE/MÉDIA | TIME ALLOWED/TEMPO | |
| Castelejo 3 5.30 Km/h | 28.17 Km/h | 35 MIN | |

| Distance/Distância Total | Distance/Distância Parcial | Direction/Direcção | Asphalt / Pavé | Information/Informação | Dist. to go / Dist. Regr. |
|---|---|---|---|---|---|
| 2.16 | 0.44 |   | | ESTRADA NOVA DO CASTELEJO<br>JARDIM DA SERRA<br>MIRADOURO BOCA DOS NAMORADOS<br>ESTRADA MUNICIPAL CORTICEIRAS | 14.27 |
| 3.87 | 1.71 |   | | ESTRADA MUNICIPAL CORTICEIRAS<br>T2<br>S.E.<br>SAÍDA DE EMERGÊNCIA<br>32º41`06`` N<br>16º59`11`` O<br>EST. MUN. DO MARCO E FONTE PEDRA | 12.56 |
| 5.30 | 1.43 |   | | EST. MUN. DO MARCO E FONTE PEDRA<br>-9-<br>32º41`41`` N<br>16º59`26`` O | 11.13 |
| 5.75 | 0.45 |   | | EST. MUN. DO MARCO E FONTE PEDRA<br>T3 STOP -9-<br>32º41`55`` N<br>16º59`26`` O<br>ESTRADA DA CORRIDA | 10.68 |
| 7.19 | 1.44 |   | | ESTRADA DA CORRIDA<br>!!<br>RUA DA PEREIRA | 9.24 |

| TC/CH 9 - CASTELEJO 3 | DISTANCE/DISTÂNCIA | LEG/ETAPA 1 | Pag/Pág |
|---|---|---|---|
| TC/CH 10 - FONTAINHAS 2 | 16.43 Km | SECTION/SECÇÃO 4 | 63 |
| Special Stage/Prova Especial 9 | AVERAGE/MÉDIA | TIME ALLOWED/TEMPO | |
| Castelejo 3 5,30 Km/h | 28,17 Km/h | | 35 MIN |

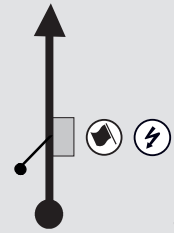
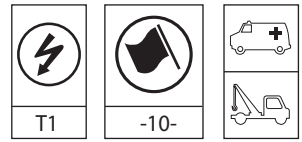
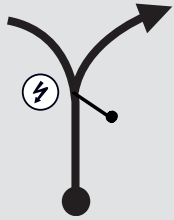
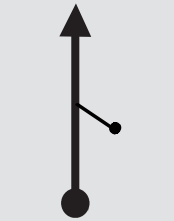

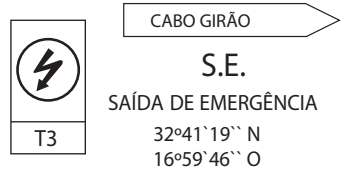
| Distance/Distância Total | Distance/Distância Parcial | Direction/Direcção | Asphalt / Paré | Information/Informação | Dist. to go Dist. Regr. |
|---|---|---|---|---|---|
| 7.29 | 0.10 |  11 | | RUA DA PEREIRA<br>!!<br>FUNCHAL<br>CÂMARA DE LOBOS<br>V.R. 1 - ENTRADA | 9.14 |
| 8.50 | 1.21 |  12 | | V.R. 1 - ENTRADA<br>!!<br>FUNCHAL<br>CÂMARA DE LOBOS<br>V.R. 1 | 7.93 |
| 10.06 | 1.56 |  13 | | V.R.1<br>EST. CÂMARA DE LOBOS<br>JARDIM DA SERRA<br>RUA ANTÓNIO PRÓCONO DE MACEDO JUNIOR | 6.37 |
| 11.20 | 1.14 |  14 | | RUA JOÃO AUGUSTO DE ORNELAS<br>!!<br>RUA DA IGREJA | 5.23 |
| 11.51 | 0.31 |  15 | | RUA CÓNOGO AGOSTINHO FIGUEIRA FARIA<br>!!<br>EST. JOÃO GONÇALVES ZARCO | 4.92 |

| TC/CH 9 - CASTELEJO 3 | DISTANCE/DISTÂNCIA | LEG/ETAPA 1 | Pag/Pág |
|---|---|---|---|
| TC/CH 10 - FONTAINHAS 2 | 16.43 Km | SECTION/SECÇÃO 4 | 64 |
| Special Stage/Prova Especial 9 | AVERAGE/MÉDIA | TIME ALLOWED/TEMPO | |
| Castelejo 3 5.30 Km/h | 28.17 Km/h | | 35 MIN |

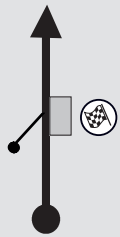
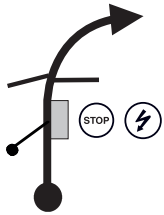

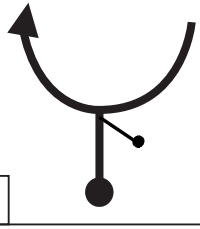
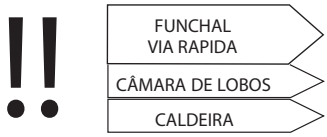
| Distance/Distância | | Direction/Direcção | Asphalt / Pavé | Information/Informação | Dist. to go / Dist. Regr. |
|---|---|---|---|---|---|
| Total | Parcial | | | | |
| 13.87 | 2.36 |  16 | | E.R. 229   | 2.56 |
| 15.22 | 1.35 |  17 | | E.R. 229   | 1.21 |
| 15.89 | 0.67 |  18 | | E.R. 229  ESTRADA DAS FONTAINHAS | 0.54 |
| 16.43 | 0.54 |  | | ESTRADA DAS FONTAINHAS   32º40`03`` N 17º00`08`` O (0.25) | 0.00 |
| | 0.25 |  | | ESTRADA DAS FONTAINHAS   32º40`11`` N 17º00`11`` O | |

RALI CÂMARA DE LOBOS E FUNCHAL 2025


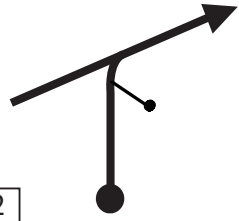
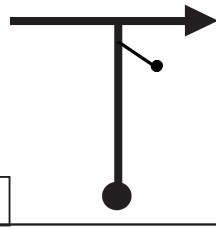
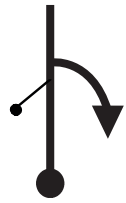
| TC/CH 10 - FONTAINHAS2 | DISTANCE/DISTÂNCIA | LEG/ETAPA 1 | Pag/Pág |
|---|---|---|---|
| TC/CH 10A - REAGRUPAMENTO | 18.31 Km | SECTION/SECÇÃO 4 | 65 |
| Special Stage/Prova Especial 10 | AVERAGE/MÉDIA | TIME ALLOWED/TEMPO | |
| Fontainhas 2 10.20 Km/h | 31.39 Km/h | | 35 MIN |

| Distance/Distância Total | Distance/Distância Parcial | Direction/Direcção | Asphalt / Pavé | Information/Informação | Dist. to go Dist. Regr. |
|---|---|---|---|---|---|
| 0.00 | 0.00 |  1 10.20 | | ESTRADA DAS FONTAINHAS   32º40`11`` N 17º00`11`` O | 18.31 |
| 3.78 | 3.78 |  2 6.42 | | CAMINHO MUNICIPAL DA PARTILHA   32º41`28`` N 17º00`15`` O ESTRADA EIRA DA MOÇA | 14.53 |
| 5.45 | 1.67 |  3 4.75 | | ESTRADA DO CHOTE QUINTA JARDIM DA SERRA | 12.86 |
| 5.95 | 0.50 | S.E.  4 4.25 | | ESTRADA DO CHOTE   SAÍDA DE EMERGÊNCIA 32º41`19`` N 16º59`46`` O ESTRADA DO POMAR NOVO | 12.36 |
| 8.99 | 3.04 |  5 1.21 | | ESTRADA DO POMAR NOVO | 9.32 |

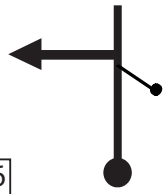

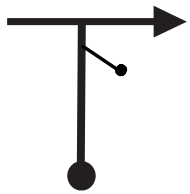

| TC/CH 10 - FONTAINHAS 2 | DISTANCE/DISTÂNCIA | LEG/ETAPA 1 | Pag/Pág |
|---|---|---|---|
| TC/CH 10 - REAGRUPAMENTO | 18.31 Km | SECTION/SECÇÃO 4 | 66 |
| Special Stage/Prova Especial 10 | AVERAGE/MÉDIA | TIME ALLOWED/TEMPO | |
| Fontainhas 2 10.20 Km/h | 31.39 Km/h | | 35 MIN |

| Distance/Distância Total | Parcial | Direction/Direcção | Asphalt / Pavé | Information/Informação | Dist. to go / Dist. Regr. |
|---|---|---|---|---|---|
| 10.20 | 1.21 |  6 0.00 | | ESTRADA DO RIBEIRO GARCIA  -10- 32º40`04`` N 16º59`48`` O | 8.11 |
| 10.35 | 0.15 |  7 | | ESTRADA DO RIBEIRO GARCIA  T3 -10- 32º39`56`` N 16º52`22`` O | 7.96 |
| 10.96 | 0.61 |  8 | | ESTRADA DO RIBEIRO GARCIA  E.R. 229 | 7.35 |
| 12.34 | 1.38 |  9 | | E.R. 229   ESTRADA JOSÉ AVELINO PINTO | 5.97 |
| 13.79 | 1.45 |  10 | | ESTRADA JOSÉ AVELINO PINTO  ESTRADA DO LIMOEIRO | 4.52 |


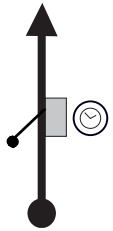
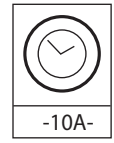
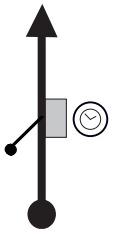
| TC/CH 10 - FONTAINHAS 2 | DISTANCE/DISTÂNCIA | LEG/ETAPA 1 | Pag/Pág |
|---|---|---|---|
| TC/CH 10A - REAGRUPAMENTO - PODIO | 18.31 Km | SECTION/SECÇÃO 4 | 67 |
| Special Stage/Prova Especial 10 | AVERAGE/MÉDIA | TIME ALLOWED/TEMPO | |
| Fontainhas 2 10,20 Km/h | 31,39 Km/h | | 35 MIN |

| Distance/Distância Total | Parcial | Direction/Direcção | Asphalt / Pavé | Information/Informação | Dist. to go Dist. Regr. |
|---|---|---|---|---|---|
| 13.90 | 0.11 |  11 | | E STRADA DO LIMOEIRO   V.R. 1 - ENTRADA | 4.41 |
| 14.02 | 0.12 |  12 | | V.R. 1 - ENTRADA  V.R. 1 | 4.29 |
| 15.30 | 1.28 |   13 | | V.R.1 SAÍDA 5 V.R. 1 | 3.01 |
| 15.42 | 0.12 |  14 | | SAÍDA 5 V.R. 1   ESTRADA JOÃO GONÇALVES ZARCO | 2.89 |
| 17.74 | 2.32 |   15 | | ESTRADA JOÃO GONZALVES ZARCO   RUA DA CARREIRA | 0.57 |

| TC/CH 10 - FONTAINHAS 2 | DISTANCE/DISTÂNCIA | LEG/ETAPA 1 | Pag/Pág |
|---|---|---|---|
| TC/CH 10A - REAGRUPAMENTO - PODIO | 18.31 Km | SECTION/SECÇÃO 4 | 68 |
| Special Stage/Prova Especial 10<br>Fontainhas 2 10,20 Km/h | AVERAGE/MÉDIA<br>31.39 Km/h | TIME ALLOWED/TEMPO<br>35 MIN | |

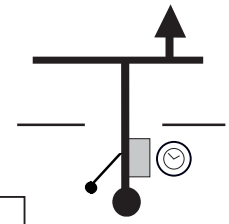
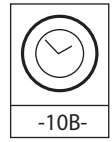
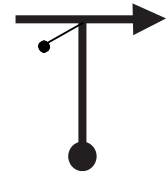
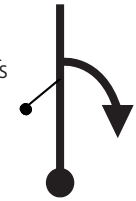
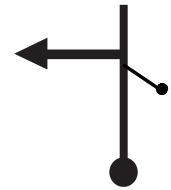
| Distance/Distância | | Direction/Direcção | Asphalt / Pavé | Information/Informação | Dist. to go<br>Dist. Regr. |
|---|---|---|---|---|---|
| Total | Parcial | | | | |
| 17.85 | 0.11 |  16 | | RUA DA CARREIRA  | 0.46 |
| 17.83 | 0.08 |  17 | | RUA DA CARREIRA  | 0.38 |
| 17.95 | 0.02 |  18 | | RUA DA CARREIRA  RUA SERPA PINTO | 0.36 |
| 18.05 | 0.10 |  19 | | RUA SERPA PINTO  RUA DA PORTADA | 0.26 |
| 18.15 | 0.10 |  20 | | RUA DA PORTADA  | 0.16 |

| TC/CH 10 - FONTAINHAS 2 | DISTANCE/DISTÂNCIA | LEG/ETAPA 1 | Pag/Pág |
|---|---|---|---|
| TC/CH 10A - REAGRUPAMENTO - PODIO | 18.31 Km | SECTION/SECÇÃO 4 | 69 |
| Special Stage/Prova Especial 10 | AVERAGE/MÉDIA | TIME ALLOWED/TEMPO | |
| Fontainhas 2 10,20 Km/h | 31.39 Km/h | | 35 MIN |

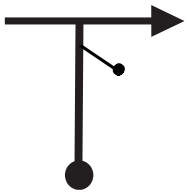


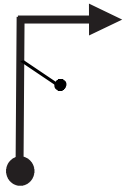
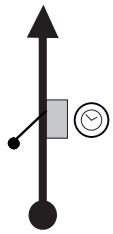
| Distance/Distância | | Direction/Direcção | Asphalt / Pavé | Information/Informação | Dist. to go / Dist. Regr. |
|---|---|---|---|---|---|
| Total | Parcial | | | | |
| 18.21 | 0.06 |  21 | | RUA DA PORTADA<br>RUA NOVA DA PRAIA | 0.10 |
| 18.31 | 0.10 |  22 | | RUA NOVA DA PRAIA<br>32º38`50`` N<br>16º58`37`` O<br> -10A-<br>REAGRUPAMENTO | 0.00 |
| | 0.05 |  23 | | PRAÇA DA AUTONOMIA<br>32º38`56`` N<br>16º58`41`` O<br> -10B-<br>PODIO | 0.00 |

RALI CÂMARA DE LOBOS E FUNCHAL 2025

| TC/CH 10B - PÓDIO | DISTANCE/DISTÂNCIA | LEG/ETAPA 1 | Pag/Pág |
|---|---|---|---|
| TC/CH 10C - PARQUE FECHADO | 1.11 Km | SECTION/SECÇÃO 4 | 71 |
| Special Stage/Prova Especial | AVERAGE/MÉDIA 9.51 Km/h | TIME ALLOWED/TEMPO 7 MIN | |

| Distance/Distância Total | Distance/Distância Parcial | Direction/Direcção | Asphalt / Paré | Information/Informação | Dist. to go Dist. Regr. |
|---|---|---|---|---|---|
| 0.00 | 0.00 |  1 | | ALAMEDA ENG RUI ALVES (PÓDIO)  -10B- 32º38`56`` N 16º58`41`` O RUA DR. JOÃO ABEL DE FREITAS | 1.11 |
| 0.45 | 0.45 |  2 | | RUA DR. JOÃO ABEL DE FREITAS !! ESTRADA JOÃO GONZALVES ZARCO | 0.66 |
| 0.54 | 0.09 | BOMBA REPSOL C. LOBOS  3 | | ESTRADA JOÃO GONZALVES ZARCO !! CENTRO MERCADO MUNICIPAL RUA DA CARREIRA | 0.57 |
| 0.65 | 0.11 |  4 | | RUA DA CARREIRA !! | 0.46 |
| 0.73 | 0.08 |  5 | | RUA DA CARREIRA !! | 0.38 |

| TC/CH 10B - PÓDIO | DISTANCE/DISTÂNCIA | LEG/ETAPA 1 | Pag/Pág |
|---|---|---|---|
| TC/CH 10C - PARQUE FECHADO | 1.11 Km | SECTION/SECÇÃO 4 | 72 |
| Special Stage/Prova Especial | AVERAGE/MÉDIA 9.51 Km/h | TIME ALLOWED/TEMPO 7 MIN | |

| Distance/Distância Total | Distance/Distância Parcial | Direction/Direcção | Asphalt / Pavé | Information/Informação | Dist. to go / Dist. Regr. |
|---|---|---|---|---|---|
| 0.75 | 0.02 |  6 | | RUA DA CARREIRA<br>!!<br>RUA SERPA PINTO | 0.36 |
| 0.85 | 0.10 |  7 | | RUA SERPA PINTO<br>!!<br>RUA DA PORTADA | 0.26 |
| 0.95 | 0.10 |  8 | | RUA DA PORTADA<br>!! | 0.16 |
| 1.01 | 0.06 |  9 | | RUA DA PORTADA<br>RUA NOVA DA PRAIA | 0.10 |
| 1.11 | 0.10 |  10 | | RUA NOVA DA PRAIA<br>32º38`50`` N<br>16º58`37`` O<br><br>-10C-<br>PARQUE FECHADO | 0.00 |

RALI CÂMARA DE LOBOS E FUNCHAL 2025

# FIM
# RALI MUNICÍPIOS DE CÂMARA DE LOBOS E FUNCHAL
# -
# C. D. NACIONAL 2025